




### Legend

-  Containment Line
-  Fire Perimeters



### Spatial Reference and Scales

Datum: NAD - 1983



August 20, 2015

MMS 10:17:49 PM 8/19/2015 Gasquet Complex PIO Map