




Legend

-  Containment Line
-  Fire Perimeters



Spatial Reference and Scales

Datum: NAD - 1983



1 inch = 2 miles
1:126,720



September 1, 2015

MMS Gasquet Complex PIO Map
10:17:14 PM
8/31/2015