



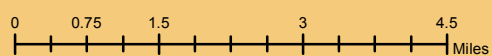
Legend

-  Containment Line
-  Fire Perimeters



Spatial Reference and Scales

Datum: NAD - 1983



1 inch = 2 miles
1:126,720



September 2, 2015

RJM
12:31:41 AM
9/2/2015

Gasquet Complex
PIO Map