




### Legend

-  Containment Line
-  Fire Perimeters



### Spatial Reference and Scales

Datum: NAD - 1983



1 inch = 2 miles  
1:126,720



September 7, 2015

MMS 11:18:37 PM 9/7/2015 Gasquet Complex PIO Map