




Legend

-  Containment Line
-  Fire Perimeters



Spatial Reference and Scales

Datum: NAD - 1983



1 inch = 2 miles
1:126,720



September 12, 2015

MMS 11:08:39 PM 9/11/2015

Gasquet Complex PIO Map