




### Legend

-  Containment Line
-  Fire Perimeters



### Spatial Reference and Scales

Datum: NAD - 1983



1 inch = 2 miles  
1:126,720



September 15, 2015

MMS 8:56:30 AM 9/15/2015 Gasquet Complex PIO Map