

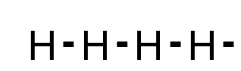




PUBLIC INFORMATION MAP

PONY INCIDENT

JUNE 15, 2016

2,706 ACRES
AS OF 21:36HRS
ON 6/14/2016

-  FIRE PERIMETER
-  DOZER LINE
-  HAND LINE
-  HISTORIC FIRE LINE
-  SCREEN ONLY DRAFTING

NAD 1983
0 0.25 0.5 1
MILES

