




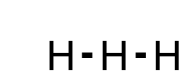


















NON-USFS PARCELS: SISKAYOU COUNTY ASSESSOR

PONY INCIDENT
CA-KNF-004500

JULY 1, 2016

2,858 ACRES
22:07 HRS
6/20/2016

-  NON-USFS PARCEL
-  DIVISION BREAK
-  UNCONTROLLED FIRE EDGE
-  COMPLETED LINE
-  COMPLETED DOZER LINE
-  HAND LINE
-  PROPOSED DOZER LINE
-  HISTORICAL CONTROL LINE
-  PERSONNEL LINE
-  SCREEN ONLY DRAFTING
-  DROP POINT
-  WATER SOURCE
-  HELISPOT
-  STAGING AREA
-  SPOT FIRE
-  REPEATER
-  SLING
-  WEATHER STATION
-  SPOTTED OWL SITE
-  PROGENY SITE
-  CRAWFORD PROJECT UNIT
-  WILDERNESS AREA

0 0.5 1 Miles
NAD 1983

