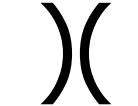



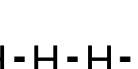


















# OPERATIONS MAP

## PONY INCIDENT CA-KNF-004500

JULY 2, 2016

2,858 ACRES  
22:07 HRS  
6/20/2016

-  DIVISION BREAK
-  UNCONTROLLED FIRE EDGE
-  COMPLETED LINE
-  COMPLETED DOZER LINE
-  HAND LINE
-  PROPOSED DOZER LINE
-  HISTORICAL CONTROL LINE
-  PERSONNEL LINE
-  SCREEN ONLY DRAFTING
-  DROP POINT
-  WATER SOURCE
-  HELISPOT
-  STAGING AREA
-  SPOT FIRE
-  REPEATER
-  SLING
-  WEATHER STATION
-  SPOTTED OWL SITE
-  PROGENY SITE
-  CRAWFORD PROJECT UNIT
-  WILDERNESS AREA

NAD 1983  
0 0.5 1 2  
MILES

