


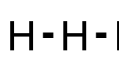















BRIEFING MAP

PONY INCIDENT CA-KNF-004500

JULY 9, 2016

2,858 ACRES
22:07 HRS
6/20/2016

-  DIVISION BREAK
-  UNCONTROLLED FIRE EDGE
-  COMPLETED LINE
-  COMPLETED DOZER LINE
-  HAND LINE
-  PROPOSED DOZER LINE
-  HISTORICAL CONTROL LINE
-  SCREEN ONLY DRAFTING
-  PERSONNEL LINES
-  SPOT FIRE
-  DROP POINT
-  WATER SOURCE
-  HELISPOT
-  STAGING AREA
-  REPEATER
-  WEATHER STATION
-  SLING
-  SPOTTED OWL SITE
-  PROGENY SITE
-  CRAWFORD PROJECT UNIT
-  WILDERNESS AREA
-  Non USFS Ownership
-  MANAGEMENT ACTION POINT - MAP

NAD 1983
0 0.25 0.5 1
MILES

