

Pony Fire

Heat Acres: 616

CA-KNF-004500

Infrared Interpretation

Imagery Date:

06/08/2016 2220 Hrs



1:10,000






41°38'N

41°38'N

41°37'N

41°37'N



-  Heat Perimeter
-  Intense Heat Areas
-  Scattered Heat Areas

NAD 1983 UTM Zone 10N

IRIN: K Felker
Map produced:
6/8/2016 2330 hrs

0 500 1,000 2,000



Imagery provided by GeoEye, Earthstar Geographics, CNES/Airbus DS, USDA, USGS, AEX, Getmapping, Aerogrid, IGN, IGP, swisstopo, and the GIS User Community