

Pony Fire

Heat Acres: 616

CA-KNF-004500

Infrared Interpretation

Imagery Date:

06/08/2016 2220 Hrs



1:10,000



41°38'N

41°38'N

41°37'N

41°37'N

1

5

2400

Creek

4000

12

8

12
x 5456

9

3800

4400

3200

4400

3600

2800


ngs




13

4000

17

IRIN: K Felker
Map produced:
6/8/2016 2331 hrs



-  Heat Perimeter
-  Intense Heat Areas
-  Scattered Heat Areas

NAD 1983 UTM Zone 10N