

123°34'W

123°33'W

123°32'W

# Pony Fire

Heat Acres: 2,869

CA-KNF-004500

Infrared Interpretation

Imagery Date:  
06/18/2016 2137 Hrs



1:19,252



41°38'N

41°38'N

41°37'N





41°37'N

41°36'N

41°36'N

41°35'N

41°35'N

-  Isolated Heat Sources
-  Heat Perimeter
-  Intense Heat Areas
-  Scattered Heat Areas

NAD 1983 UTM Zone 10N

IRIN: K Felker  
Map produced:  
6/18/2016 2319 hrs



Map data provided by: GeoEye, Earthstar Geographics, CNES/Airbus DS, USDA, USGS, AEX, Getmapping, Aerogrid, IGN, IGP, swisstopo, and the GIS User Community

123°34'W

123°33'W

123°32'W