

123°34'W

123°33'W

123°32'W

Pony Fire
 Heat Acres: 2,869
 CA-KNF-004500
 Infrared Interpretation
 Imagery Date:
 06/18/2016 2137 Hrs



1:19,252



41°38'N

41°38'N

41°37'N


41°37'N





41°36'N

41°36'N

41°35'N

41°35'N



-  Isolated Heat Sources
-  Heat Perimeter
-  Intense Heat Areas
-  Scattered Heat Areas

NAD 1983 UTM Zone 10N

IRIN: K Felker
 Map produced:
 6/18/2016 2318 hrs

123°34'W

123°33'W

123°32'W