














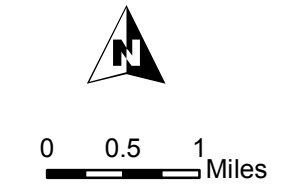


**TRANSPORTATION
MAP**

-  Division
-  Branch
-  Aerial Hazard
-  Camp
-  Drop Point
-  Helispot
-  Repeater
-  Retardant/Mud Pit
-  Water Source
-  Fire Perimeter
-  County Road
-  State Highway
-  High Clearance Vehicles
-  Passenger Car Roads
-  Forest Service Land



Lat Long Grid
Degrees Decimal Minutes
NAD 83 UTM Zone 10

