


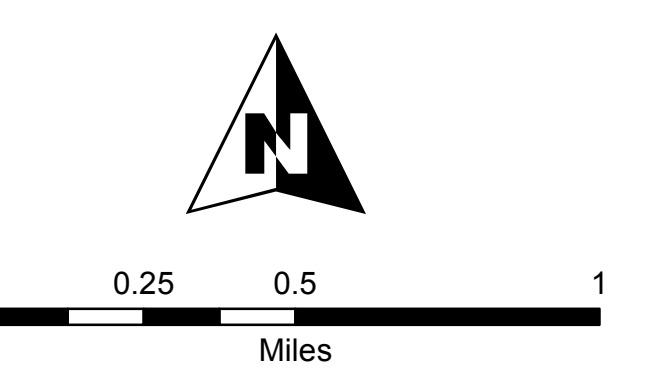
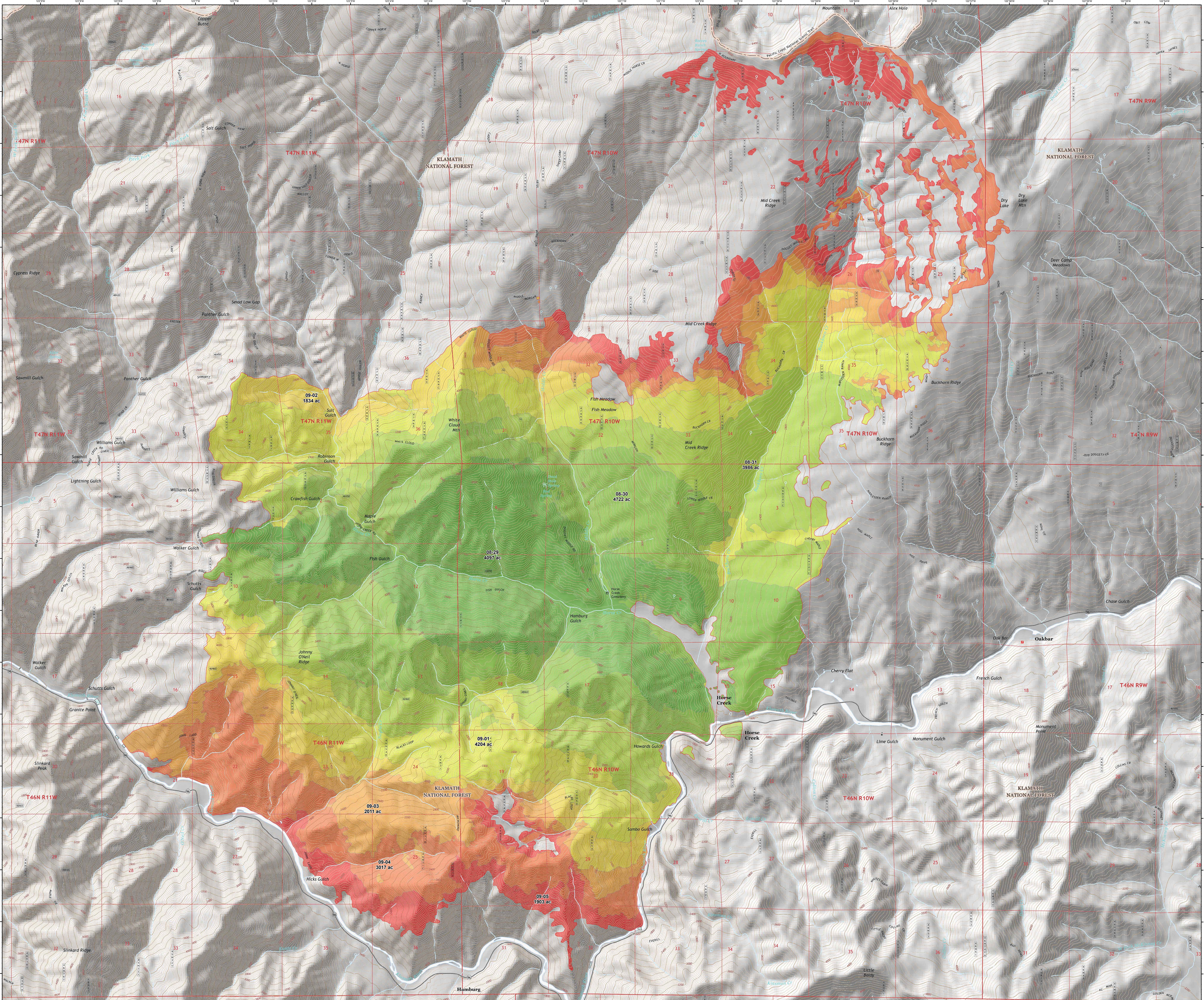
**GAP FIRE**  
CA-KNF-007501

**PROGRESSION**  
**MAP**

**SEPTEMBER 5, 2016**



**25,801 ACRES**



Map Datum: NAD 83 UTM Zone 10  
9/5/2016 1:58:20 AM  
Progression\_map\_01\_bnd\_2016M05\_HWRAL\_Gap\_CA-KNF-007501\_1MDD08R.mxd