









# GAP FIRE CA-KNF-007501

## PUBLIC INFORMATION MAP

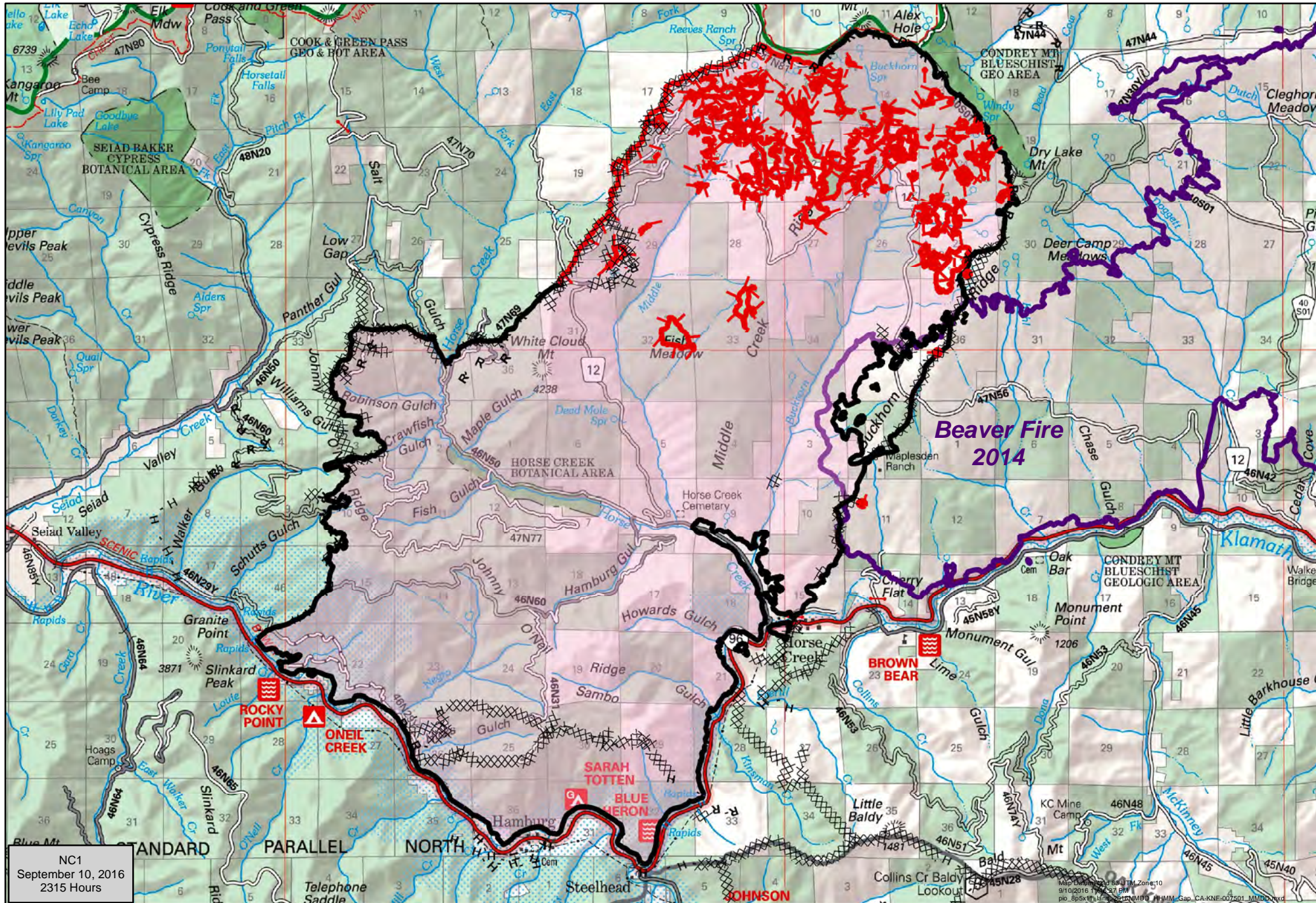
### SEPTEMBER 11, 2016

32,224 ACRES

-  Uncontrolled Fire Edge
-  Completed Dozer Line
-  Completed Line
-  Hand Line
-  Road as Completed Line
-  Beaver Fire Perimeter



0 0.5 1 Miles



NC1  
September 10, 2016  
2315 Hours

Map Data: 8901 UTM Zone 10  
9/10/2016 17:52:27 PW  
p. 565x1000 8901 UTM Zone 10 Map CA-KNF-007501\_MID01.mxd