






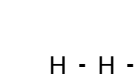





















32,224 ACRES
IR FLIGHT 9/9 @ 2157 HRS

-  Identified as needing repair, no work initiated
-  Repair work in progress
-  Repair work completed per READ
-  Repair work approved as completed by Agency
-  Uncontrolled Fire Edge
-  Completed Dozer Line
-  Completed Line
-  Hand Line
-  Road as Completed Line
-  Division
-  Boat Launch
-  Aerial Hazard
-  Drop Point
-  Fire Origin
-  Helispot
-  Incident Command Post
-  Repeater
-  Staging Area
-  Water Source
-  Restricted Water Source
-  Structure
-  Sensitive Point
-  Sensitive Area
- Land Ownership**
-  USDA Forest Service
-  Other
-  Fruit Growers Supply
-  Timber Products

