

GAP FIRE

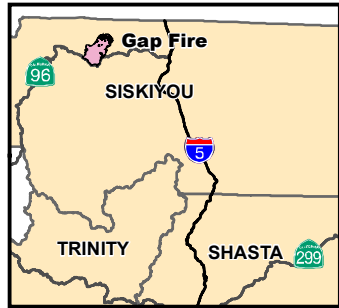
CA-KNF-007501

PUBLIC INFORMATION MAP

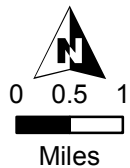
SEPTEMBER 12, 2016

32,792 ACRES

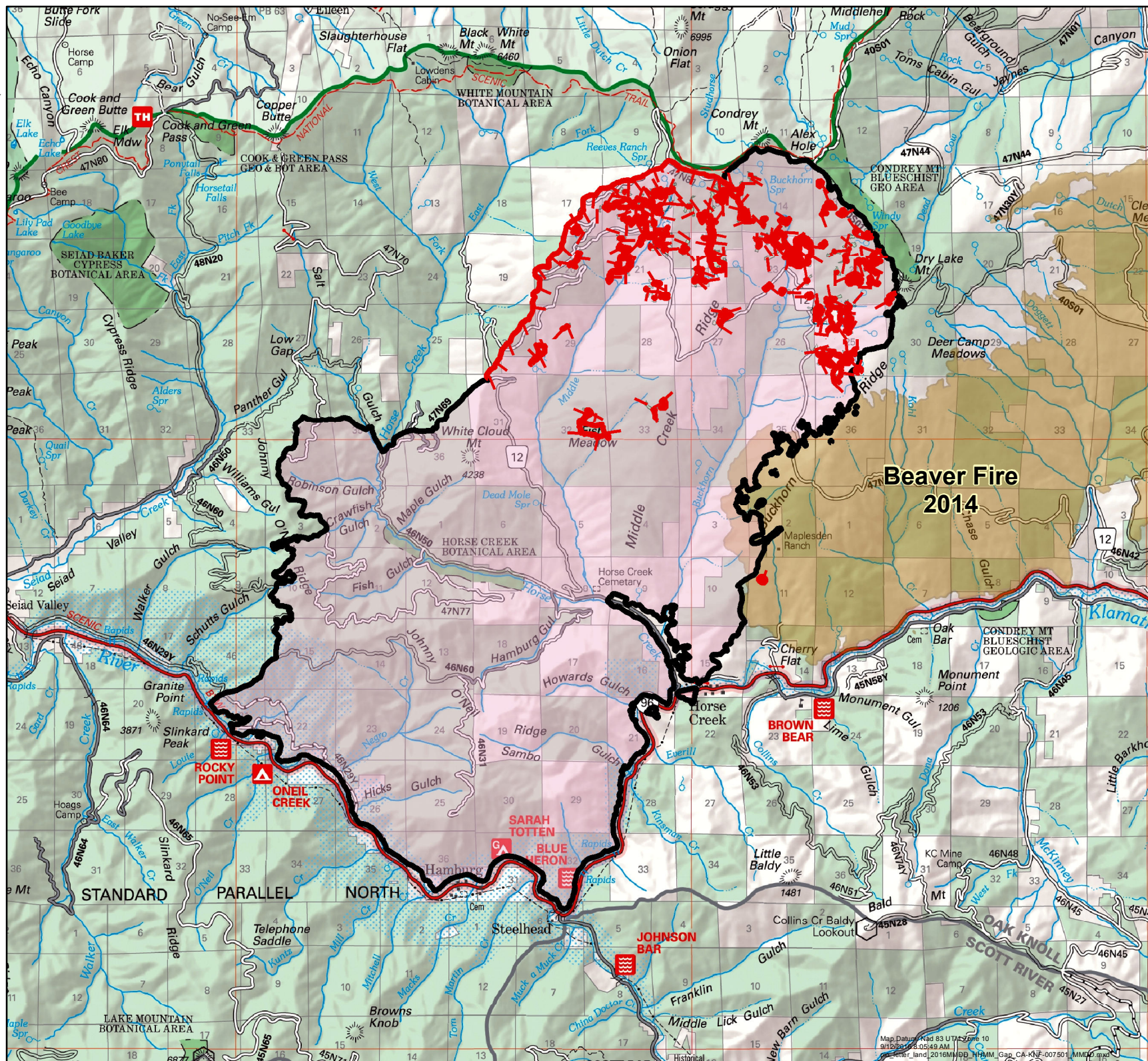
VICINITY MAP



-  Uncontrolled Fire Edge
-  Completed Line
-  Beaver Fire Perimeter



NC1
September 12, 2016
07:54 Hours



Map Datum: NAD 83 UTM Zone 10
911224.00 49.00 149.00
Projection: UTM
Scale: 1:25000
Data Source: ESRI, USGS, NOAA, etc.
Map Date: 9/12/2016 7:54 AM
Map Title: Gap Fire - CA-KNF-007501 - MMSD 10/16/16