






















Soup Complex CA-MDF-00910

9/20/2016
Night Shift

Transportation map

Soup 1 - 133 ac
Soup 2 - 2,238 ac

-  Uncontrolled Fire Edge
-  Completed Dozer Line
-  Completed Line
-  Planned Fire Line
-  Proposed Dozer Line
-  Division
-  Drop Point
-  Fire Location
-  Fire Origin
-  Helispot
-  Incident Command Post
-  Sling Site
-  Spot Fire
-  Staging Area
-  Water Source
-  Wilderness
-  Main Road
-  Road
-  Trail
-  Private Land
-  Forest Service



0 0.25 0.5 1 Miles
1:67,500



cy
September 20, 2016
1351 Hours

