

# Soup Complex

CA-MDF-00910











## Management Action Point Map

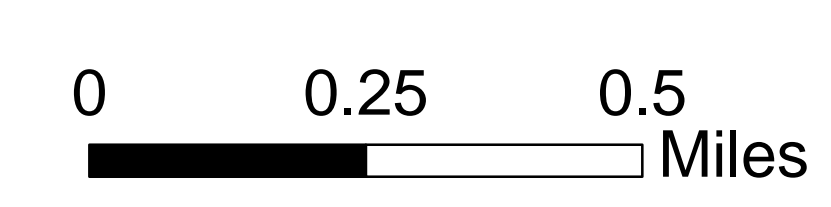

September 20, 2016

Soup 1: 133 Acres  
Soup 2: 2,238 Acres  
As of 09/20, 0800

Day Shift

-  Management Action Point
-  Division Break
-  Drop Point
-  Fire Location
-  Fire Origin
-  Helispot
-  Sling Site
-  Spot Fire
-  Staging Area
-  Water Source

-  Uncontrolled Fire Edge
-  Completed Dozer Line
-  Completed Line
-  Road as Completed Line
-  Planned Fire Line
-  Proposed Dozer Line
-  Trail
-  Wilderness
-  USDA Forest Service
-  Private Land



Nor Cal 1  
September 20, 2016  
1044 Hours

