

# Soup Complex







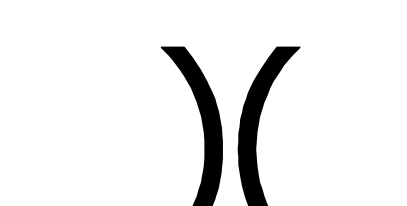










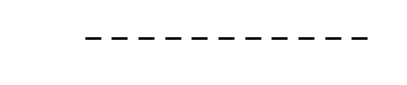


CA-MDF-0905


## Operations Map

September 21, 2016

Soup 1: 133 Acres  
 Soup 2: 2,238 Acres  
 As of 09/20, 0800

### Day Shift

-  Uncontrolled Fire Edge
-  Completed Dozer Line
-  Completed Line
-  Hand Line
-  Road as Completed Line
-  Proposed Dozer Line
-  Division Break
-  Drop Point
-  Fire Location
-  Fire Origin
-  Helispot
-  Repeater
-  Sling Site
-  Spot Fire
-  Staging Area
-  Water Source
-  Trail
-  Wilderness
-  USDA Forest Service
-  Private Land



0 0.25 0.5 Miles



Nor Cal 1  
 September 20, 2016  
 2132 Hours

