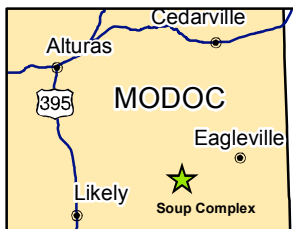









# Soup Complex

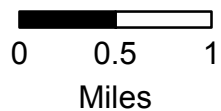
CA-MDF-0905

## Public Information Map

Soup 2 - 2,514 Acres  
as of 9/22 1149 hrs.



-  Uncontrolled Fire Edge
-  Completed Dozer Line
-  Completed Line
-  Hand Line
-  Road as Completed Line
-  Proposed Dozer Line
-  FirePolygon



Nor Cal 1  
September 22, 2016  
2208 Hours

