





Soup Fire Infrared Map
CA-MDF-000905

Map Date: 09/20/2016
Imagery Date: 09/20/2016
Imagery Time: 0130 PDT
IR Interpreted Acres: 2,372

NAD 1983 UTM Zone 10N
0 0.050.1 0.2 0.3 0.4
Miles

IRIN: David Stephenson

-  Heat Perimeter
-  Intense Heat
-  Scattered Heat
-  Isolated Heat Sources

