



















PUBLIC INFORMATION MAP

TRAILHEAD INCIDENT
CA-NEU-015200
JULY 1, 2016

2,151 ACRES
AS OF 22:42
06/30/16

-  DIVISION
-  BRANCH
-  UNCONTROLLED FIRE EDGE
-  COMPLETED DOZER LINE
-  COMPLETED LINE
-  H - HAND LINE
-  R - ROAD AS COMPLETED LINE
-  PROPOSED DOZER LINE
-  TRANSMISSION LINES
-  BUILDING CLUSTER
-  TOWNS AND CITIES
-  MAJOR ROAD
-  MAJOR RIVER
- LAND STATUS**
-  BUREAU OF LAND MGMT
-  BUREAU OF REC.
-  LOCAL GOVERNMENT
-  US FOREST SERVICE
-  OTHER FEDERAL

