










**PUBLIC
INFORMATION
MAP**

JULY 3, 2016

**5,046 ACRES
AS OF 7/3 1000**

-  UNCONTROLLED FIRE EDGE
-  COMPLETED LINE
-  MAJOR ROAD
-  Transmission Line
- LAND STATUS**
-  LOCAL GOVERNMENT
-  USDA FOREST SERVICE
-  BUREAU OF RECLAMATION
-  BUREAU OF LAND MANAGEMENT
-  OTHER FEDERAL LANDS

