















**246 ACRES**

IR FLIGHT 09/27 @ 2153 HRS

-  Uncontrolled Fire Edge
-  Hand Line
-  Proposed Dozer Line
-  Camp
-  Drop Point
-  Helispot
-  Division
-  Transmission Line
-  Railroad
-  Main Road
-  Secondary Road
-  Trail
-  Forest Service
-  Private Lands

