

TOBIN FIRE


















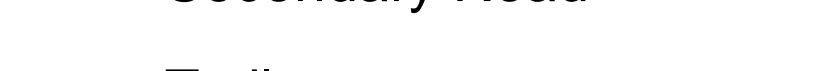
CA-PNF-001155


OPERATIONS MAP

SEPTEMBER 30, 2016

248 ACRES

IR FLIGHT 09/30 @ 2213 HRS

-  Uncontrolled Fire Edge
-  Completed Dozer Line
-  Completed Line
-  Hand Line
-  Camp
-  Drop Point
-  Helispot
-  Water Source
-  Isolated Heat Sources
-  Division
-  Structure
-  Transmission Line
-  Railroad
-  Main Road
-  Secondary Road
-  Trail
-  Forest Service 248 Acres
-  Private Lands 0 Acres



0 0.25 0.5
Miles



Map Datum: NAD 83 UTM Zone 10
9/29/2016 4:26:00 PM
app: 3071_0_100_2016MDD_100M_T00N_CA-PNF-001155_MMDDSHA.mxd

