

123°22'30"W

123°22'0"W

123°21'30"W

123°21'0"W

WILDERNESS FIRE Infrared Interpretation

Date of Imagery: 7/5/2016 2300 hrs PDT
Heat Perimeter: 36 Acres

41°28'0"N

41°28'0"N

41°27'30"N

41°27'30"N

41°27'0"N

41°27'0"N

41°26'30"N

41°26'30"N

41°26'0"N





41°26'0"N

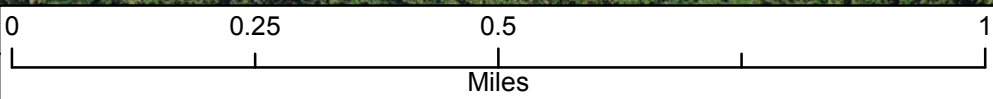
41°25'30"N

41°25'30"N



Legend

-  Heat Perimeter
-  Intense Heat
-  Scattered Heat
-  Isolated Heat Sources



IRIN: K. Teuber

GeoEye, GeoEye, and the GIS User Community

123°22'30"W

123°22'0"W

123°21'30"W

123°21'0"W