

123°22'0"W

123°21'30"W

123°21'0"W

123°20'30"W

**WILDERNESS FIRE
CA-SRF-683
Infrared Interpretation**

Date of Imagery: 7/6/2016 2358 hrs PDT
Heat Perimeter: 46 Acres

41°28'0"N

41°28'0"N

41°27'30"N

41°27'30"N

41°27'0"N




41°27'0"N

41°26'30"N

41°26'30"N

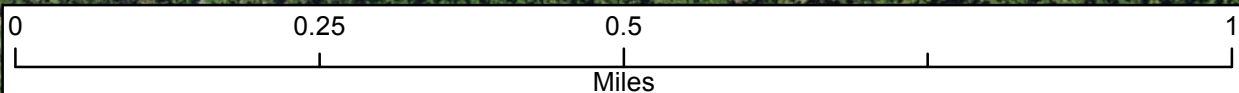


Legend

-  Heat Perimeter
-  Intense Heat
-  Scattered Heat



IRIN: K. Teuber



123°22'0"W

123°21'30"W

123°21'0"W

123°20'30"W