









Table Fire

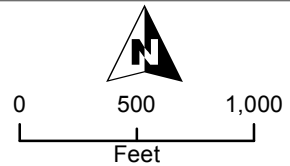
CA-ENF-026677

September 27, 2017

Acres: .5

IAP Map

-  Fire Origin
-  Wildfire Daily Fire Perimeter
-  Planning Area
-  Roads Open to All Vehicles, Seasonal
-  Roads Open to Highway Legal Vehicles Only, Yearlong
-  1 - BASIC CUSTODIAL CARE (CLOSED)
-  USDA FOREST SERVICE
-  NON-FS



Lat Long Grid
NAD 1983 Datum
Degrees Decimal Minutes

Prepared by: ENF GIS
9/27/2017