












Table Fire

CA-ENF-026677


October 11, 2017

Acres: 26

IAP Map

-  Fire Origin
-  Drop Point
-  Medivac Site
-  Division Break
-  Wildfire Daily Fire Perimeter
-  Planning Area 516 Acres
-  USDA FOREST SERVICE
-  NON-FS
-  Roads Open to All Vehicles, Seasonal
-  Roads Open to Highway Legal Vehicles Only, Yearlong
-  1 - BASIC CUSTODIAL CARE (CLOSED)




 0 800 1,600
 Feet
Lat Long Grid
 NAD 1983 Datum
 Degrees Decimal Minutes
Prepared by: ENF GIS
 10/10/2017