






# Table Fire


CA-ENF-026677

## Public Information Map - Vicinity



**October 11, 2017**  
**Acres: 26**

-  Wildfire Daily Fire Perimeter
-  USDA FOREST SERVICE
-  NON-FS
-  Roads Open to Highway Legal Vehicles Only, Yearlong
-  Roads Open to Highway Legal Vehicles Only, Seasonal

  
 0      4,750      9,500  
 Feet  
Lat Long Grid  
 NAD 1983 Datum  
 Degrees Decimal Minutes  
Prepared by: ENF GIS  
 10/11/2017