







Table Fire

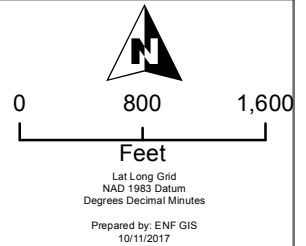
CA-ENF-026677

Public Information Map

October 11, 2017

Acres: 26

-  Wildfire Daily Fire Perimeter
-  Roads Open to All Vehicles, Seasonal
-  Roads Open to Highway Legal Vehicles Only, Yearlong
-  USDA FOREST SERVICE
-  1 - BASIC CUSTODIAL CARE (CLOSED)
-  NON-FS



0 800 1,600
Feet
Lat/Long Grid
NAD 1983 Datum
Degrees Decimal Minutes
Prepared by: ENF GIS
10/11/2017

