

MARBLE MOUNTAIN

WILDERNESS

Ecotrust Management

Michigan California Timber Products

T 42 N

T 42 N

T 41 N

T 41 N

t

Island Fire
CAKNF-004540
 Salmon River Ranger District
 Klamath National Forest

Legend

Fire Perimeter, 7/12/2017

1039 acres


Planning Area

Abbotts Ranch - M.A.P.

North Fork Salmon River - M.A.P.

Razor Ridge - M.A.P.

Access Trails



Decommissioned FS Road

KNF Classified Road, ML 1

KNF Classified Road, ML 2

KNF Classified Road, ML 3, 4, 5

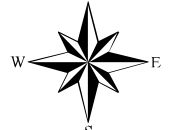
State Highway/County Road

Unauthorized Route/Decommissioned

Unauthorized Route

Private/Other Road

1:31,680



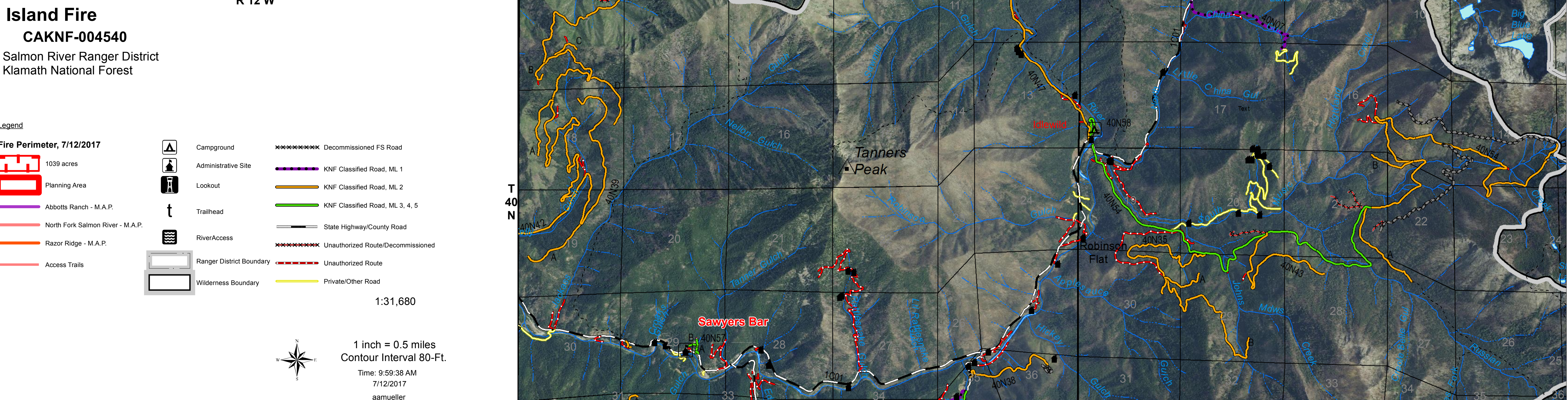
1 inch = 0.5 miles

Contour Interval 80-Ft.

Time: 9:59:38 AM

7/12/2017

aamueller



T 40 N