

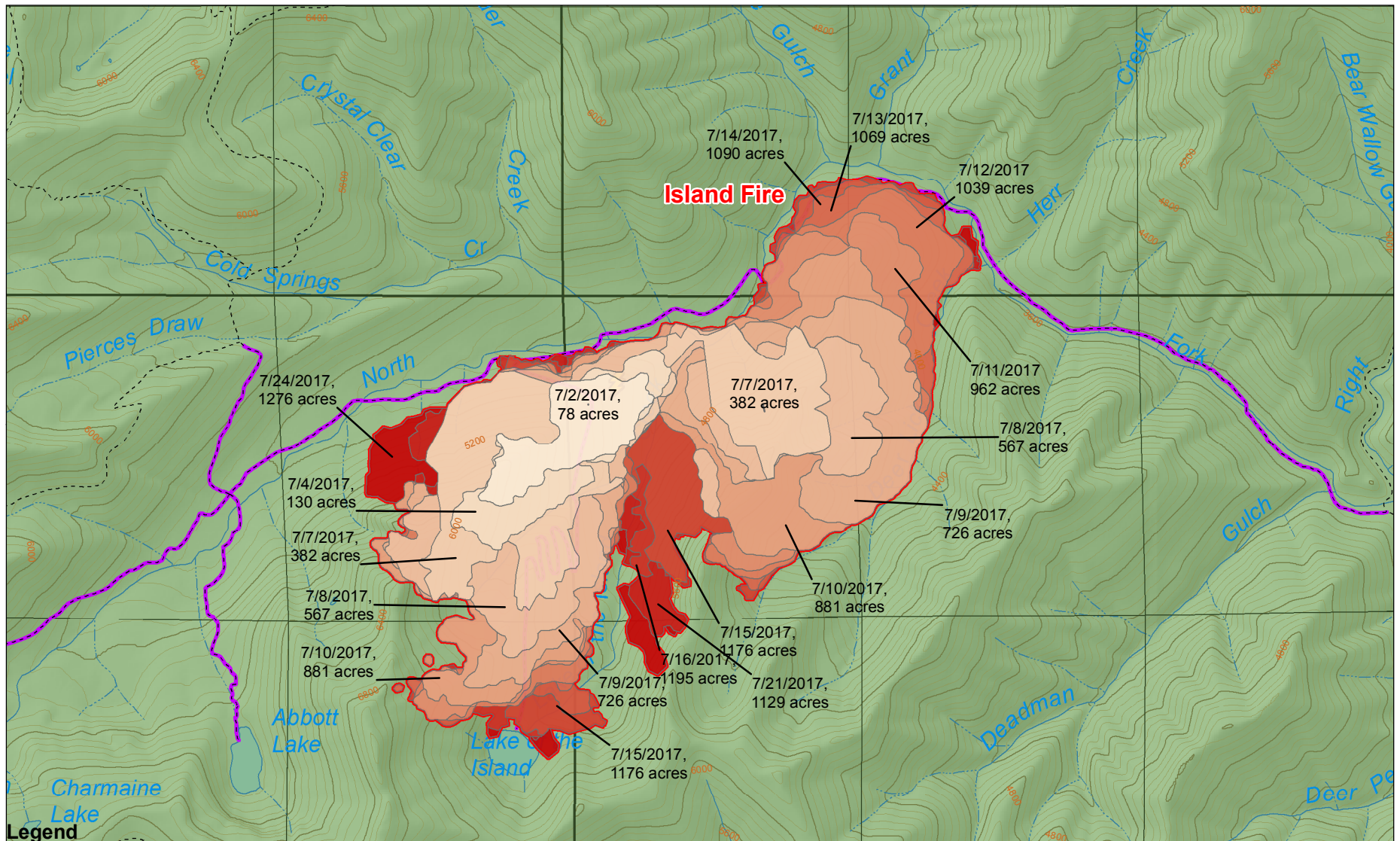


Island Fire Incident Map

CA-KNF-004540


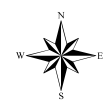
Salmon River Ranger District

Klamath National Forest



Legend

07/24/2017, 1276 acres	7/2/2017	7/9/2017	7/14/2017	Trail Closure
7/4/2017	7/7/2017	7/10/2017	7/15/2017	Wilderness Area
7/8/2017	7/11/2017	7/12/2017	7/16/2017	National Forest Land
7/13/2017	7/15/2017, 1176 acres	7/16/2017, 1176 acres	7/21/2017, 1129 acres	
7/24/2017, 1276 acres	7/2/2017, 78 acres	7/7/2017, 382 acres	7/8/2017, 567 acres	
7/4/2017, 130 acres	7/7/2017, 382 acres	7/8/2017, 567 acres	7/9/2017, 726 acres	
7/7/2017, 382 acres	7/8/2017, 567 acres	7/10/2017, 881 acres	7/11/2017, 962 acres	
7/8/2017, 567 acres	7/10/2017, 881 acres	7/15/2017, 1176 acres	7/13/2017, 1090 acres	
7/10/2017, 881 acres	7/15/2017, 1176 acres	7/16/2017, 1176 acres	7/13/2017, 1069 acres	
7/10/2017, 881 acres	7/15/2017, 1176 acres	7/16/2017, 1176 acres	7/12/2017, 1039 acres	
7/10/2017, 881 acres	7/15/2017, 1176 acres	7/16/2017, 1176 acres	7/11/2017, 962 acres	
7/10/2017, 881 acres	7/15/2017, 1176 acres	7/16/2017, 1176 acres	7/9/2017, 726 acres	
7/10/2017, 881 acres	7/15/2017, 1176 acres	7/16/2017, 1176 acres	7/7/2017, 382 acres	
7/10/2017, 881 acres	7/15/2017, 1176 acres	7/16/2017, 1176 acres	7/14/2017, 1090 acres	
7/10/2017, 881 acres	7/15/2017, 1176 acres	7/16/2017, 1176 acres	7/13/2017, 1069 acres	



1 in = 0.5 mi
July 24, 2017, AM