

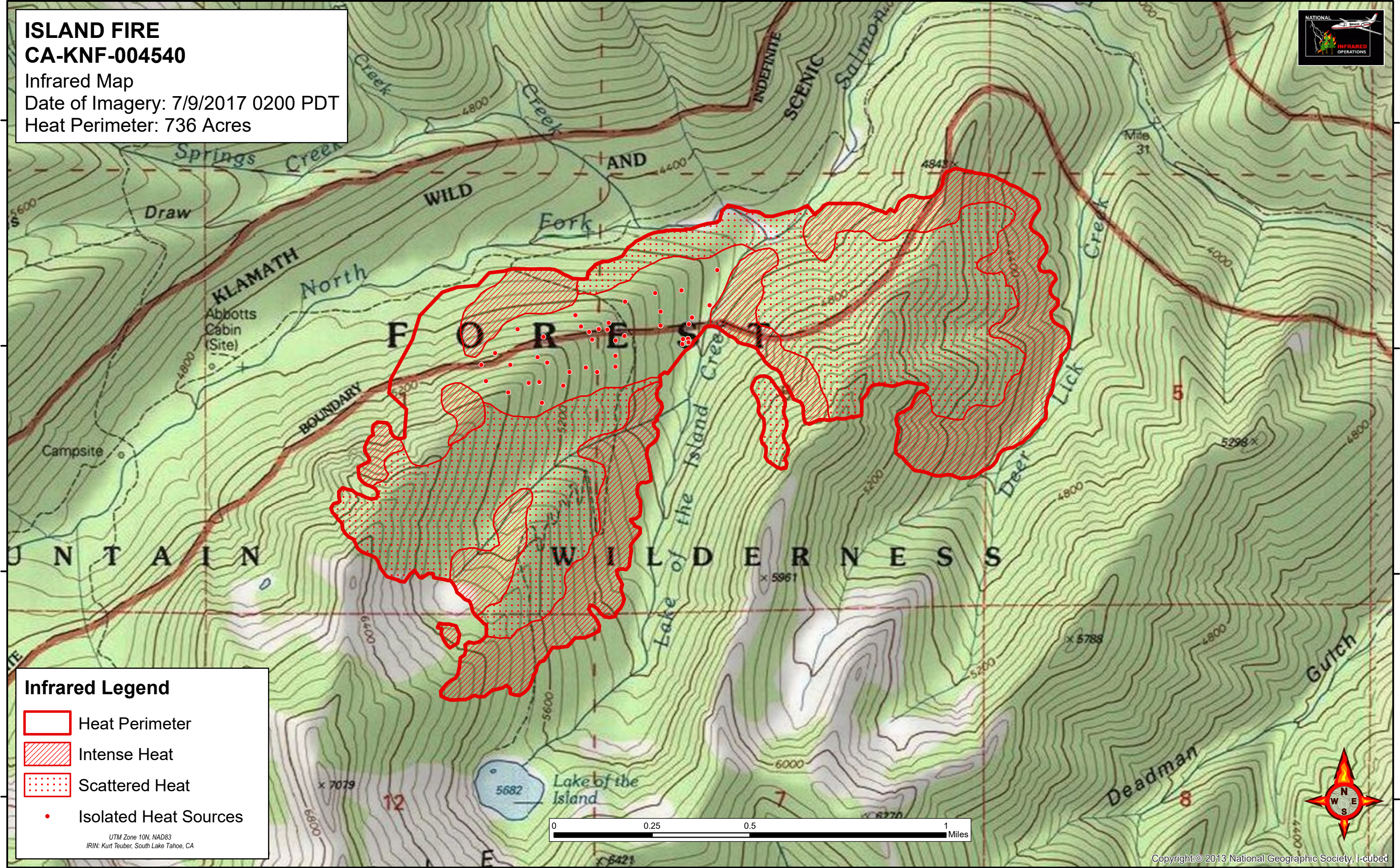
123°11'30"W 123°11'0"W 123°10'30"W 123°10'0"W 123°9'30"W 123°9'0"W 123°8'30"W 123°8'0"W

ISLAND FIRE
CA-KNF-004540
Infrared Map
Date of Imagery: 7/9/2017 0200 PDT
Heat Perimeter: 736 Acres







41°26'30"N
41°26'0"N
41°25'30"N
41°25'0"N

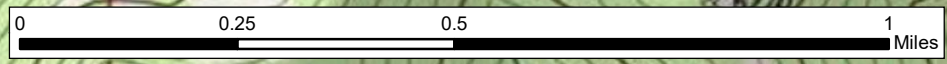
41°26'30"N
41°26'0"N
41°25'30"N
41°25'0"N



Infrared Legend

-  Heat Perimeter
-  Intense Heat
-  Scattered Heat
-  Isolated Heat Sources

UTM Zone 10N, NAD83
IRIN: Kurt Teuber, South Lake Tahoe, CA



123°11'30"W 123°11'0"W 123°10'30"W 123°10'0"W 123°9'30"W 123°9'0"W 123°8'30"W 123°8'0"W