

Island Fire

Heat Acres: 1,195

CA-KNF-004540

Infrared Interpretation

Imagery Date:

2017/07/16 2319 Hrs



1:14,117



41°27'N

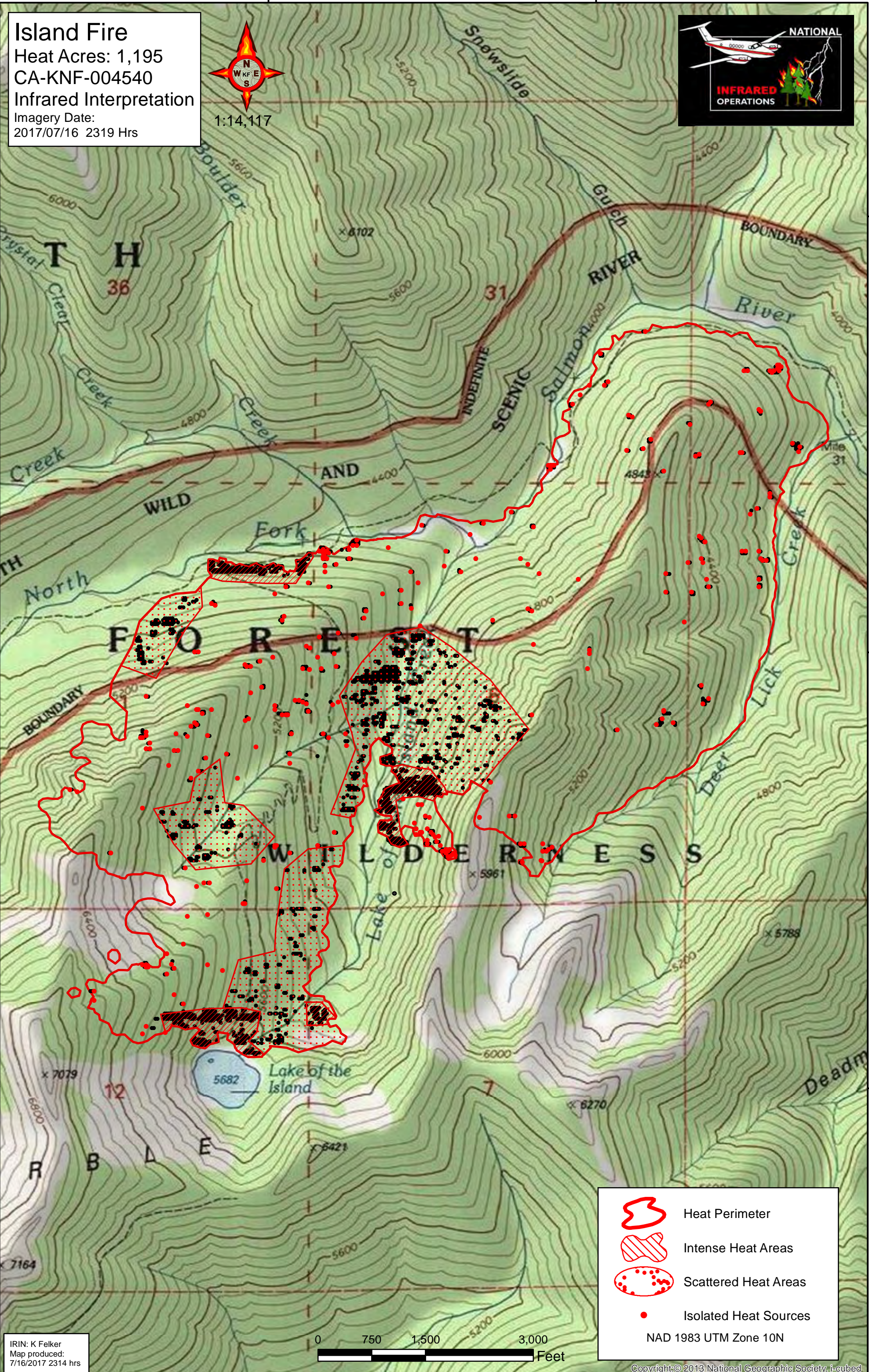
41°26'N





41°25'N

41°27'N

41°26'N

41°25'N



-  Heat Perimeter
-  Intense Heat Areas
-  Scattered Heat Areas
-  Isolated Heat Sources

NAD 1983 UTM Zone 10N

IRIN: K Felker
Map produced:
7/16/2017 2314 hrs

