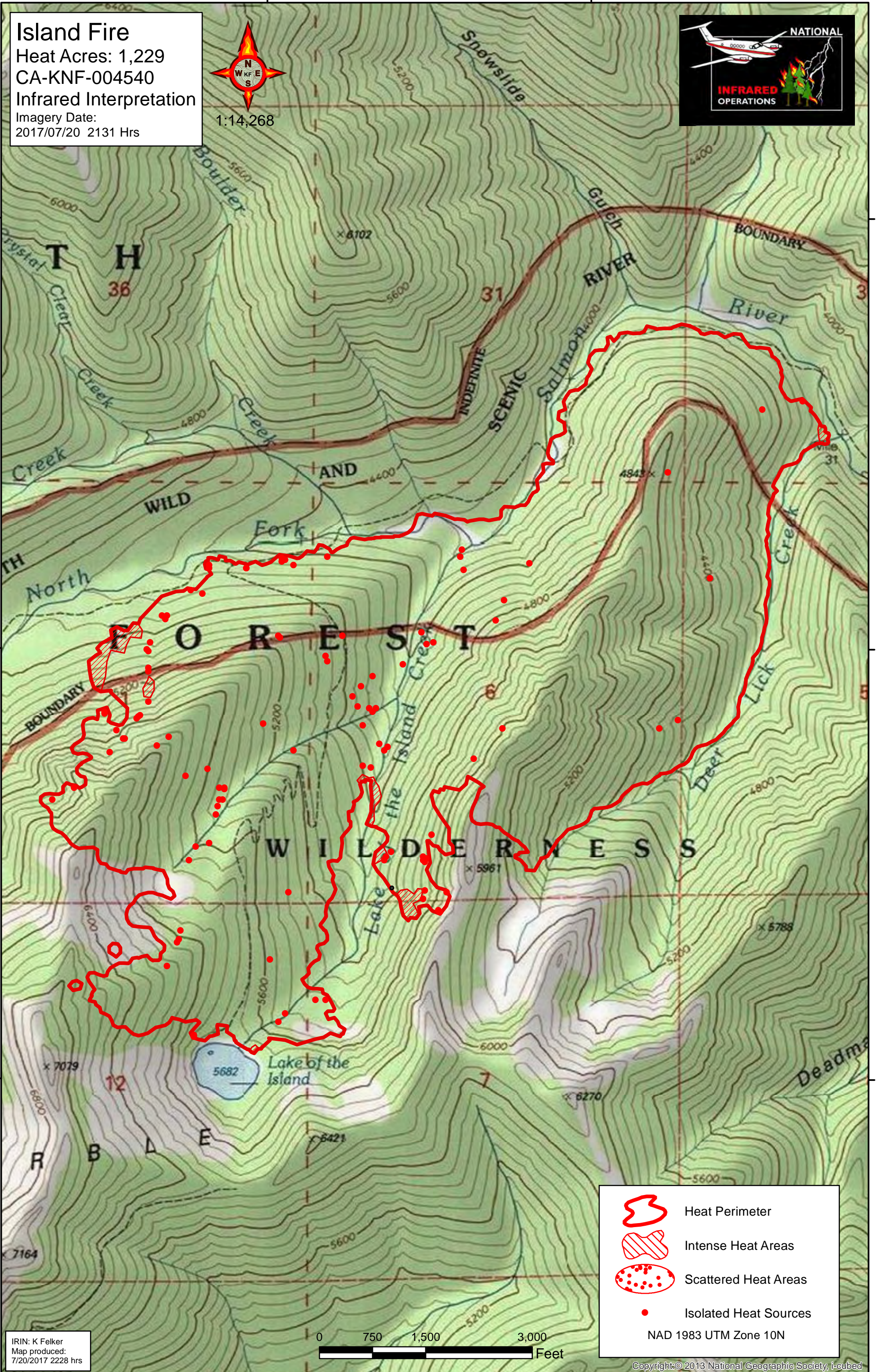






Island Fire
 Heat Acres: 1,229
 CA-KNF-004540
 Infrared Interpretation
 Imagery Date:
 2017/07/20 2131 Hrs



-  Heat Perimeter
-  Intense Heat Areas
-  Scattered Heat Areas
-  Isolated Heat Sources

NAD 1983 UTM Zone 10N



IRIN: K Felker
 Map produced:
 7/20/2017 2228 hrs