






INFRARED MAP
 Island (CA-KNF-004540)
 Interpreted (IR) Acres:1,276
 Flight: July 24, 2017 @ 2150 PDT
 IRIN: Cheron Ferland (Taos, NM)
 Datum: Nad83 UTM Zone 10

123°11'1.297"W 41°25'59.75"N

123°7'16.54"W 41°26'4.434"N

-  Previous Heat Perimeter (07/21/2017 @ 2131)
-  Isolated Heat
-  Heat Perimeter
-  Intense Heat
-  Scattered Heat

