

123°10'W

123°9'W

Island Fire

Heat Acres: 1,314


CA-KNF-004540

Infrared Interpretation

Imagery Date:
2017/07/31 0018 Hrs



1:15,000



41°27'N

41°27'N

41°26'N

41°26'N

41°25'N

41°25'N

0 800 1,600 3,200







Feet

Getmapping, Aerogrid, IGN, IGP, swisstopo, and the GIS User Community

123°10'W

123°9'W

IRIN: K Felker
Map produced:
7/31/2017 0140 hrs

-  Heat Perimeter
 -  Intense Heat Areas
 -  Scattered Heat Areas
 -  Isolated Heat Sources
- NAD 1983 UTM Zone 10N