



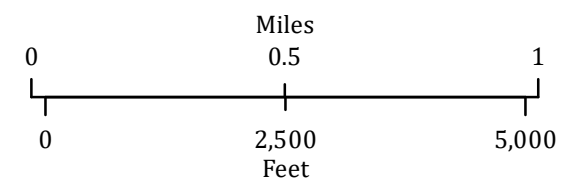


Source: Esri, DigitalGlobe, GeoEye, Earthstar Geographics, CNES/Airbus DS, USDA, USGS, AeroGRID, IGN, and the GIS User Community

Clear
CA-SRF-726
Infrared
Interpretation

Imagery Date:
 07/28/2017 2315 PDT

-  Isolated Heat Sources
-  Heat Perimeter
-  Intense Heat
-  Scattered Heat



Datum: North American 1983



IRIN: Billy Harris IRIN-T
 Map produced:
 07/29/2017 0333 PDT
 Interpreted size :1206 acres

