



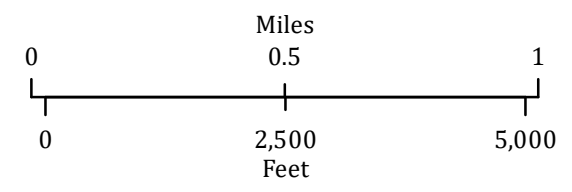


Clear
CA-SRF-726
Infrared
Interpretation

Imagery Date:
07/28/2017 2315 PDT

-  Isolated Heat Sources
-  Heat Perimeter
-  Intense Heat
-  Scattered Heat



Datum: North American 1983



IRIN: Billy Harris IRIN-T
Map produced:
07/29/2017 0332 PDT
Interpreted size :1206 acres



Copyright © 2013 National Geographic Society, i-cubed