





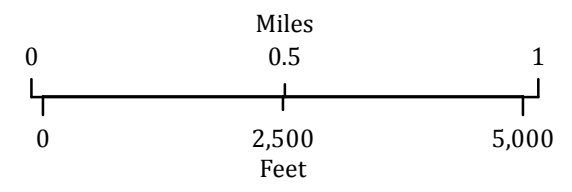
123.54319 W 41.67599 N

Source: Esri, DigitalGlobe, GeoEye, Earthstar Geographics, CNES/Airbus DS, USDA, USGS, AEX, Getmapping, Aerogrid, IGN, IGP, swisstopo, and the GIS User Community

Clear
CA-KNF-005502
Infrared
Interpretation

Imagery Date:
07/29/2017 2240 PDT

-  Isolated Heat Sources
-  Heat Perimeter
-  Intense Heat
-  Scattered Heat



Datum: North American 1983



IRIN: Howard Harrison
Map produced:
07/29/2017 2357 PDT
Interpreted size: 1,781 acres

