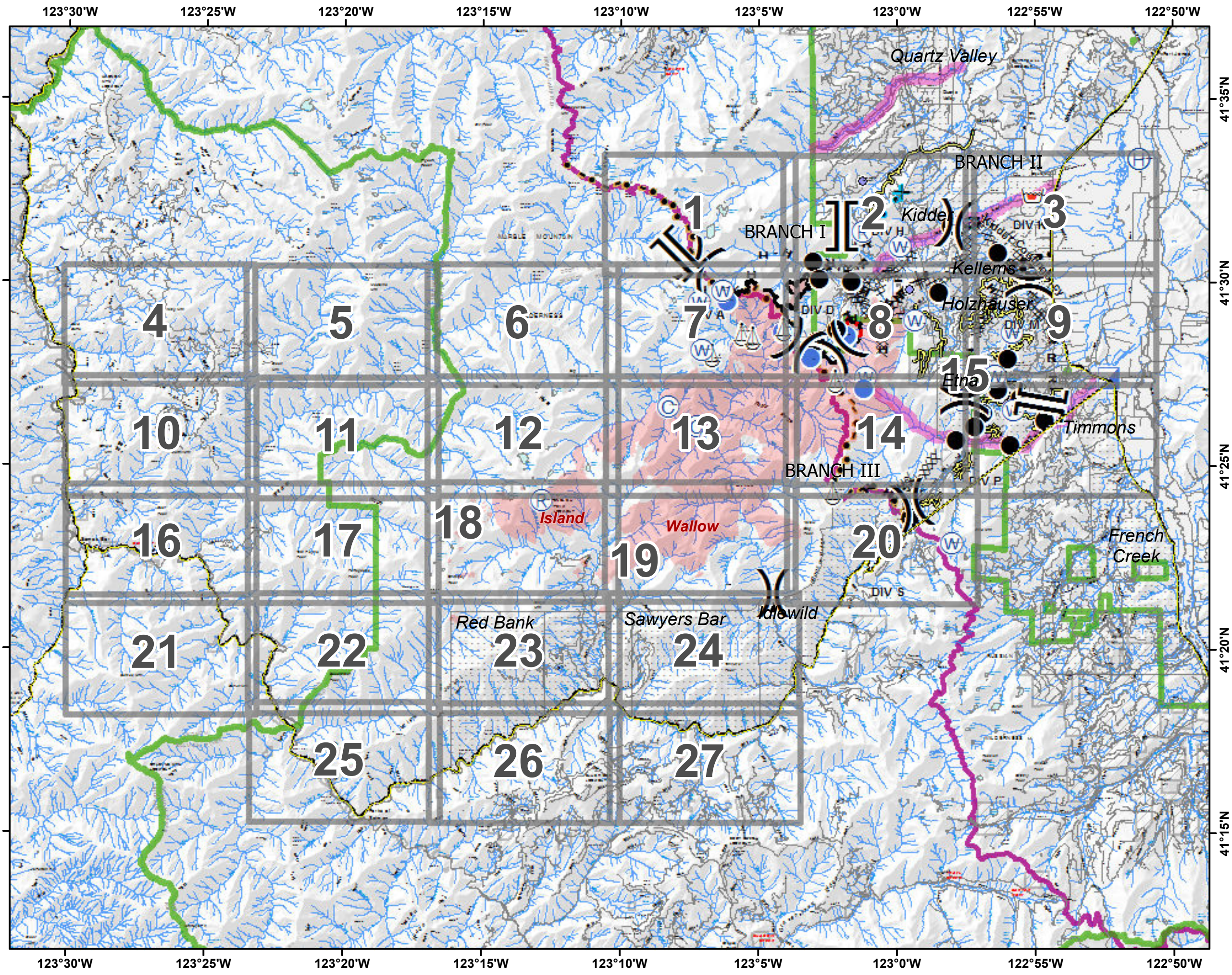


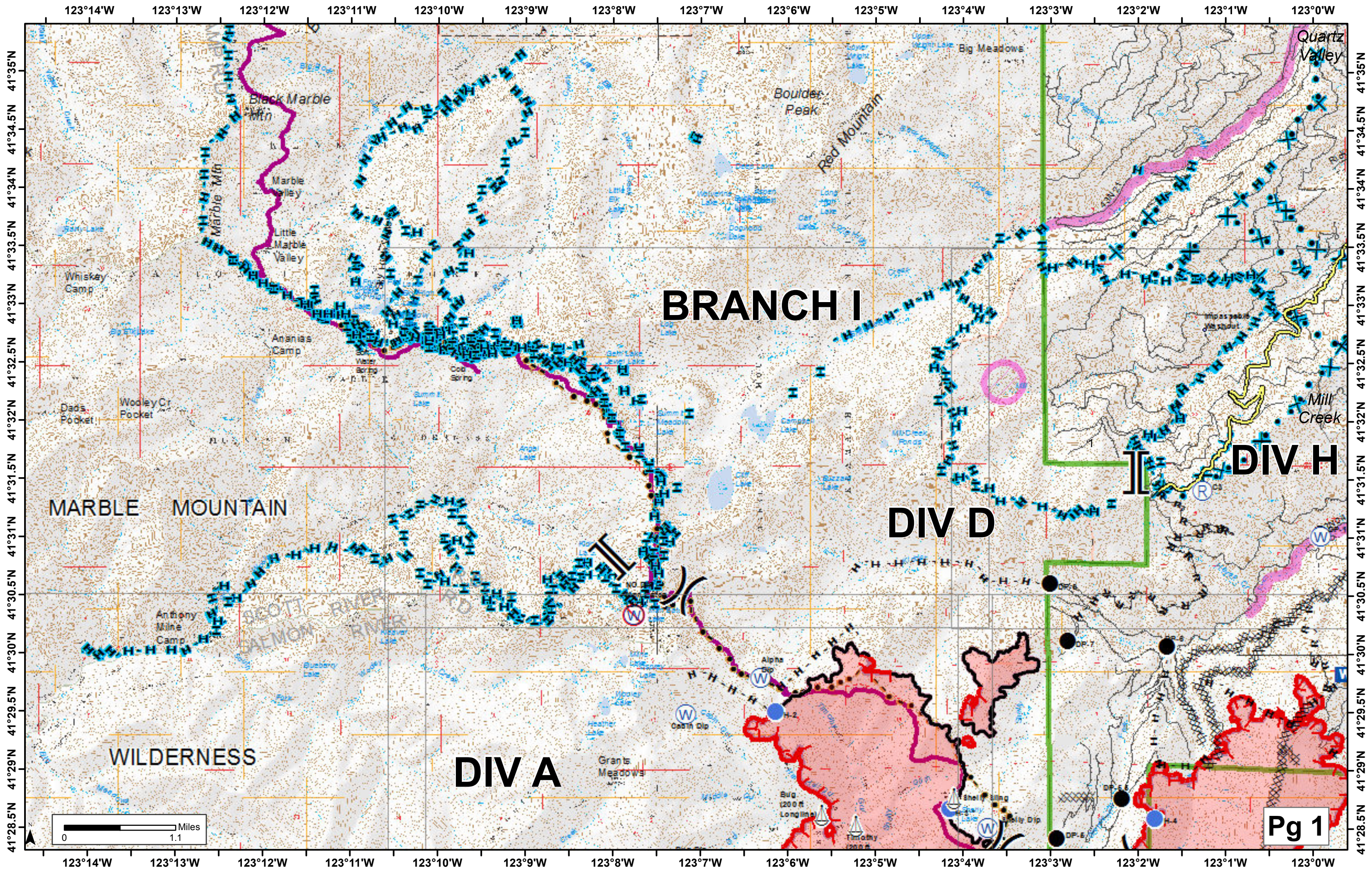
Salmon August Complex
 Klamath National Forest
 September 2 2017 DAY
IAP Maps

- | | | | |
|--|--|--|----------------------------|
| | Highway | | Retardant/Mud Pit |
| | Highlighted Geographic Feature | | Camp |
| | Improved Road | | Drop Point |
| | Proposed Dozer Line/ Previous Dozer Line | | Helibase |
| | Contingency Line | | Helispot |
| | Improved Road as Completed Line | | Incident Command Post |
| | FirePolygon | | Repeater |
| | Pacific Crest Trail (PCT) | | Sling Site |
| | Roads | | Water Source |
| | Private Land within Forest Boundary | | Other |
| | Forest Boundary | | Completed Dozer Line |
| | Division | | Completed Line |
| | Branch | | H - Hand Line |
| | Evacuation Areas | | R - Road as Completed Line |
| | | | Proposed Dozer Line |
| | | | Contained Line |
| | | | Watershed Divide |
| | | | Avoidance Area |



N

0 1.5 3 Miles



BRANCH I

MARBLE MOUNTAIN

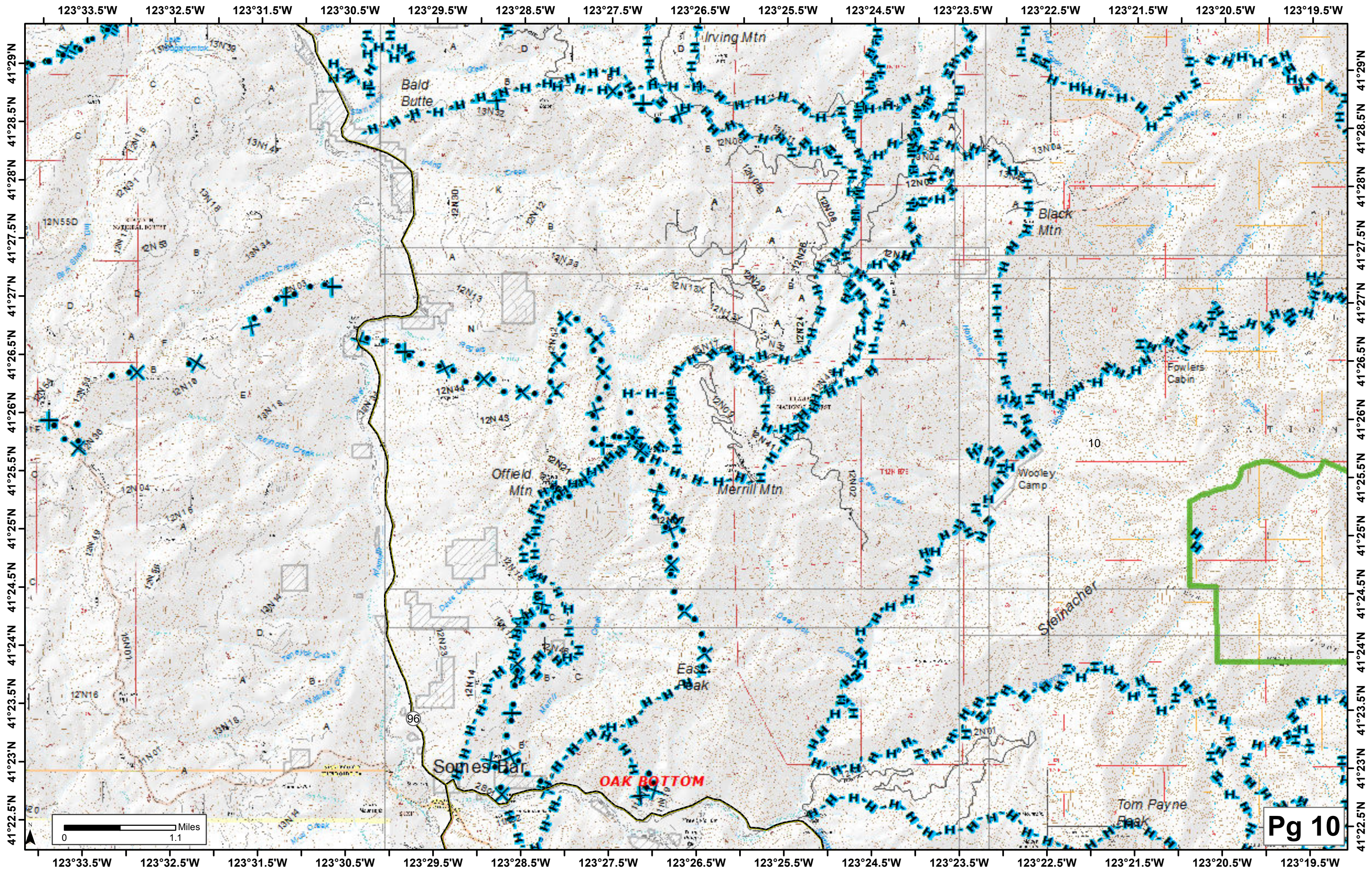
DIV D

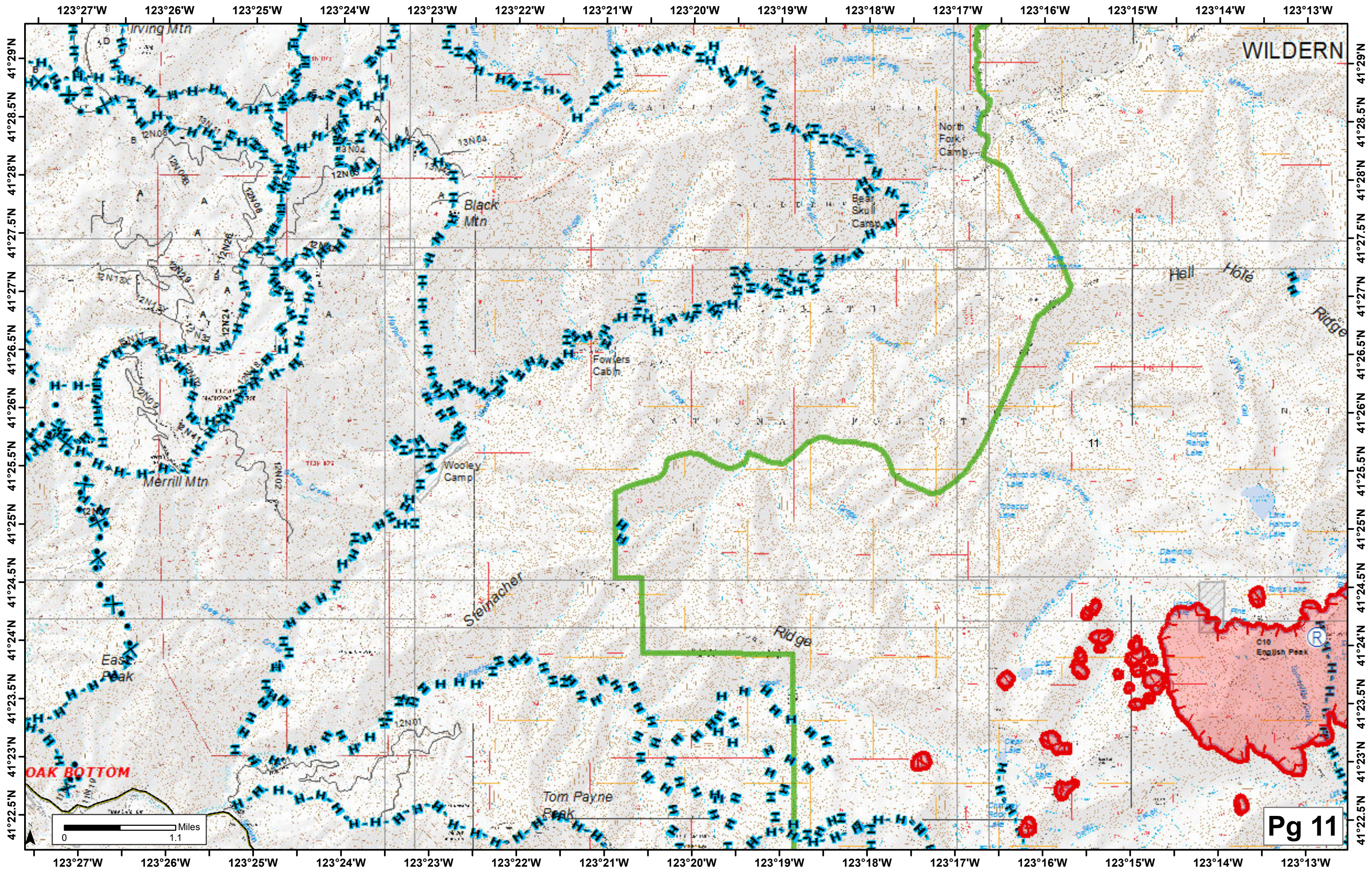
DIV H

DIV A

WILDERNESS

Pg 1

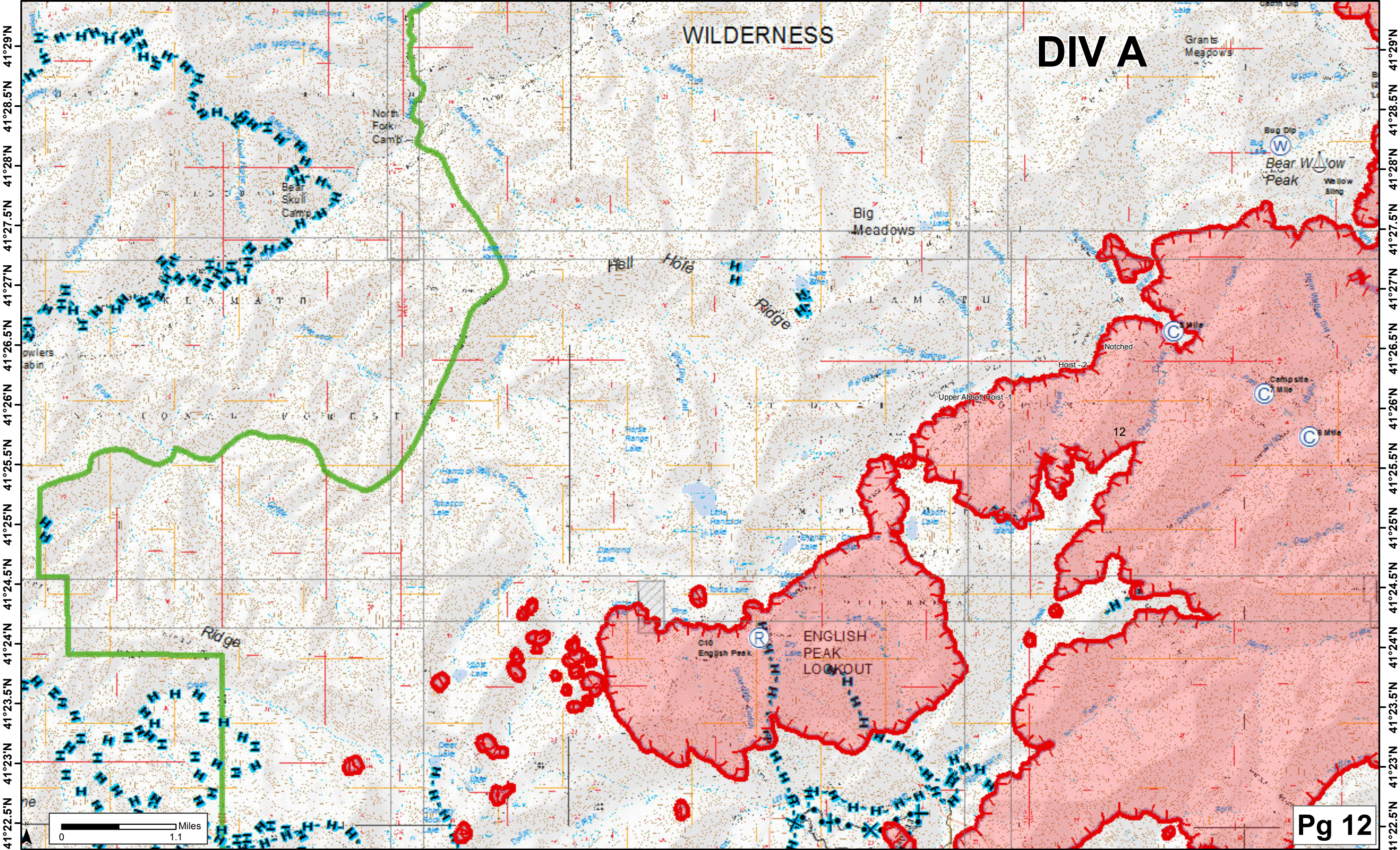




WILDERN

OAK BOTTOM

123°20.5'W 123°19.5'W 123°18.5'W 123°17.5'W 123°16.5'W 123°15.5'W 123°14.5'W 123°13.5'W 123°12.5'W 123°11.5'W 123°10.5'W 123°9.5'W 123°8.5'W 123°7.5'W 123°6.5'W



WILDERNESS

DIV A

ENGLISH PEAK LOOKOUT

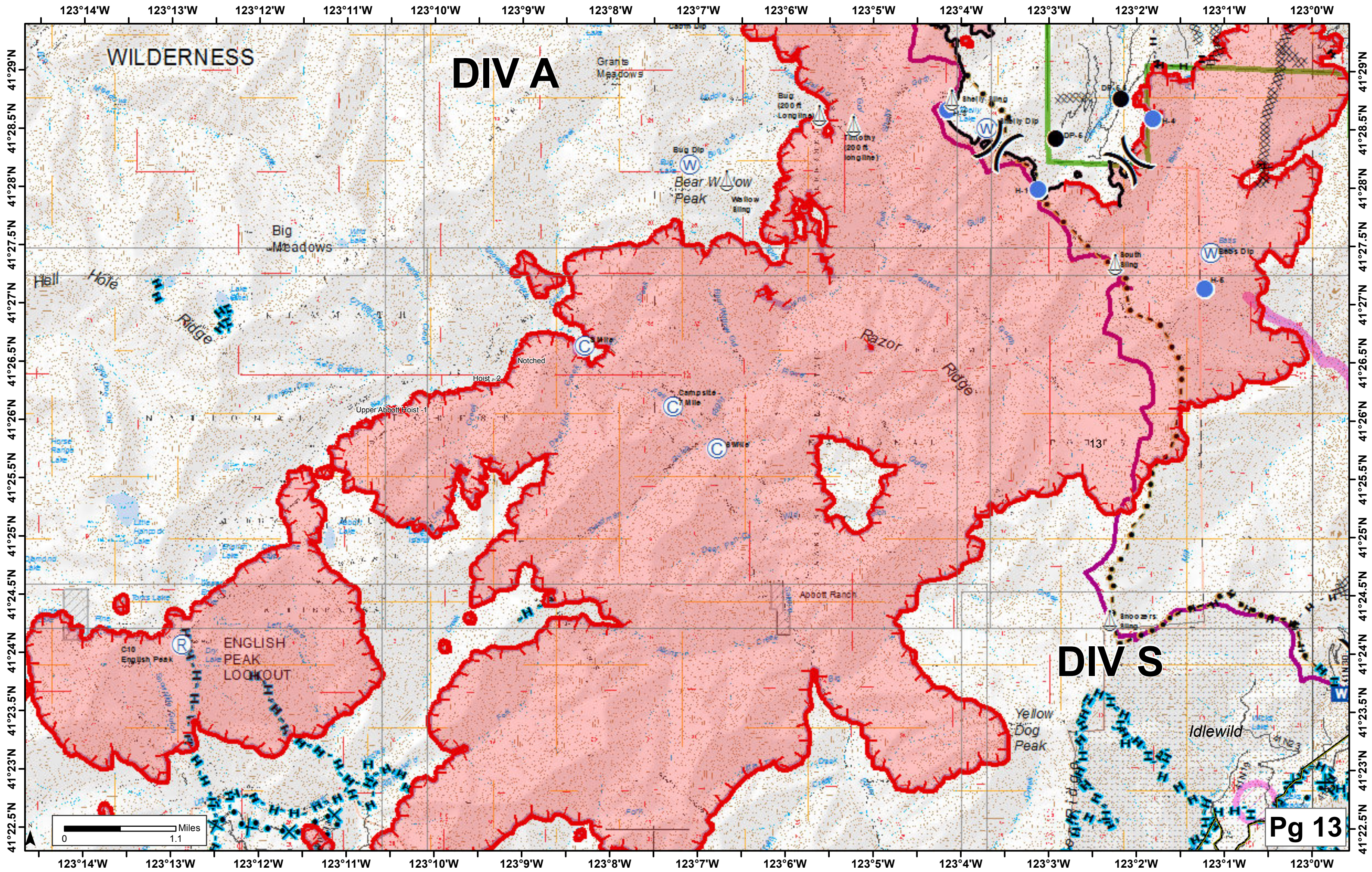


Pg 12

123°20.5'W 123°19.5'W 123°18.5'W 123°17.5'W 123°16.5'W 123°15.5'W 123°14.5'W 123°13.5'W 123°12.5'W 123°11.5'W 123°10.5'W 123°9.5'W 123°8.5'W 123°7.5'W 123°6.5'W

41°22.5'N 41°23'N 41°23.5'N 41°24'N 41°24.5'N 41°25'N 41°25.5'N 41°26'N 41°26.5'N 41°27'N 41°27.5'N 41°28'N 41°28.5'N 41°29'N

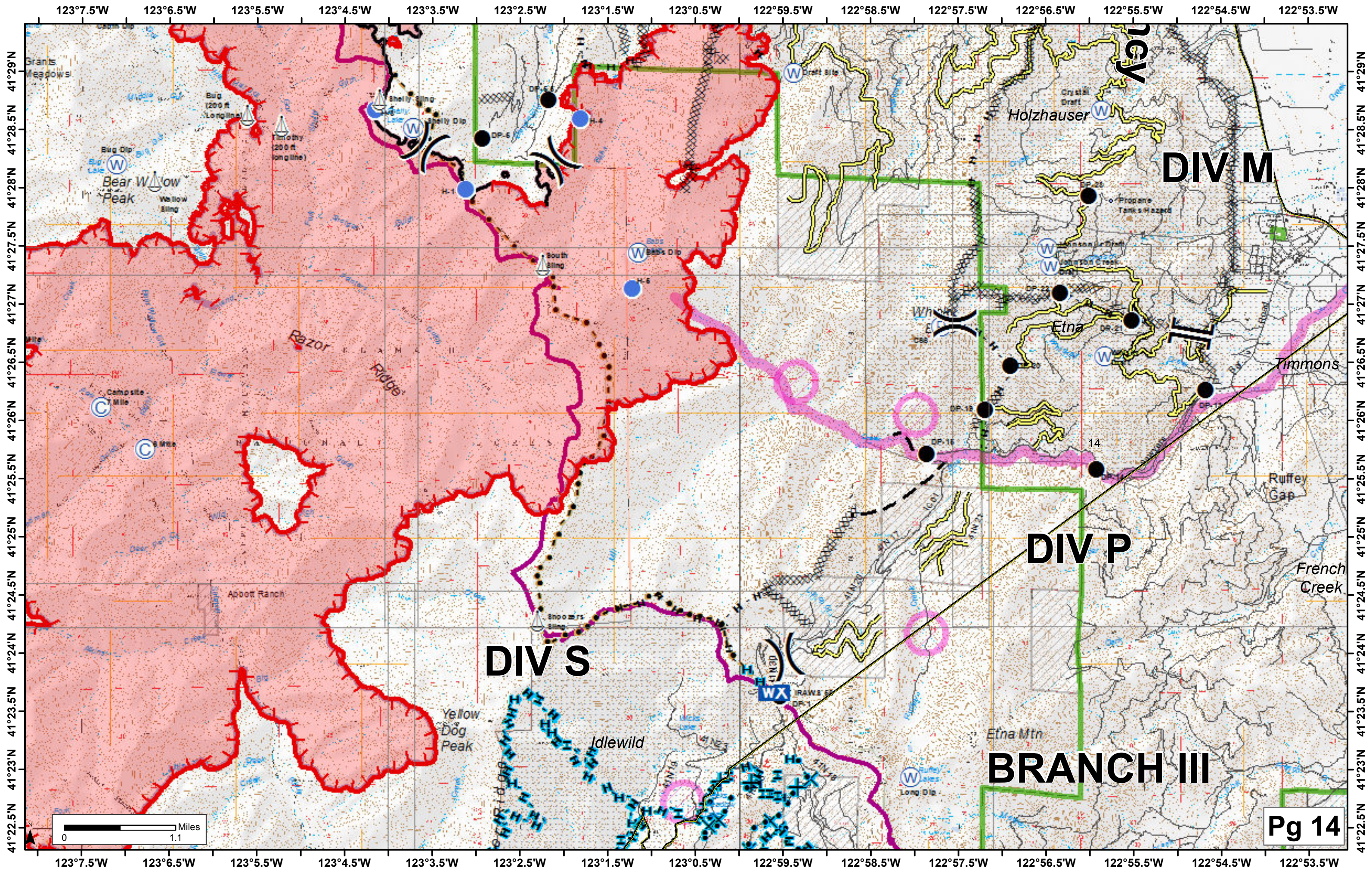
41°22.5'N 41°23'N 41°23.5'N 41°24'N 41°24.5'N 41°25'N 41°25.5'N 41°26'N 41°26.5'N 41°27'N 41°27.5'N 41°28'N 41°28.5'N 41°29'N



DIV A

DIV S

WILDERNESS

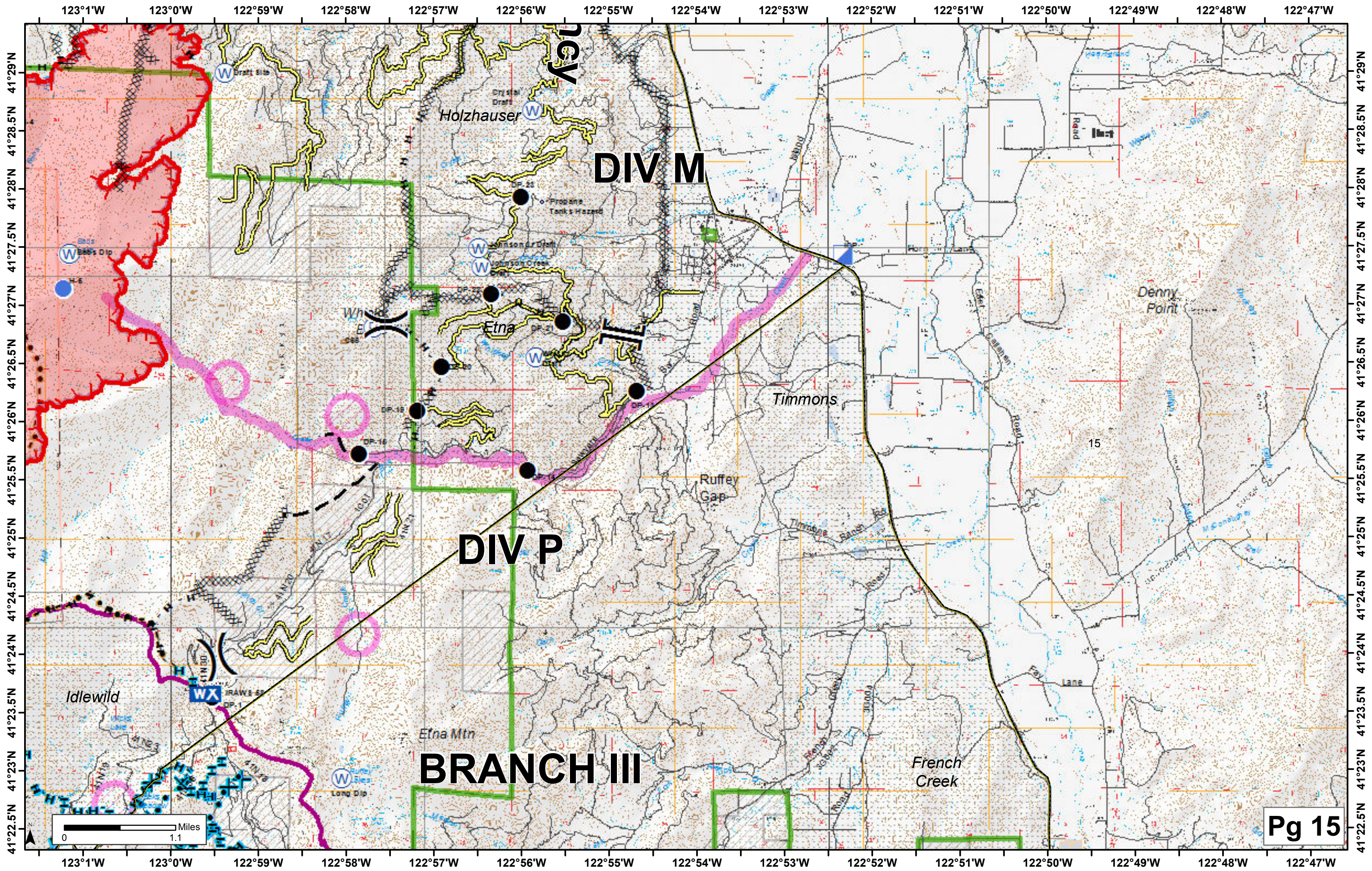


DIV M

DIV P

DIV S


BRANCH III

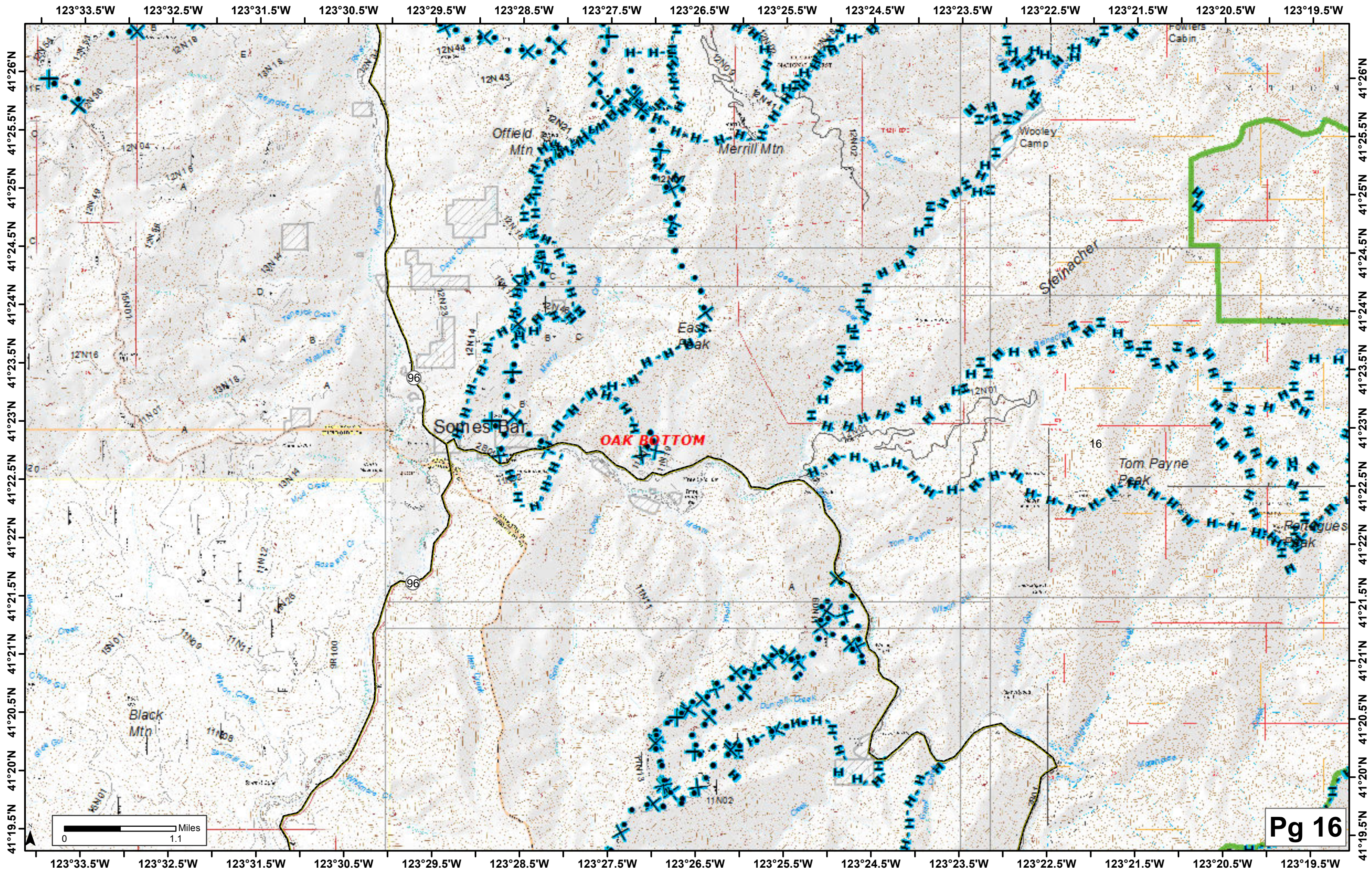


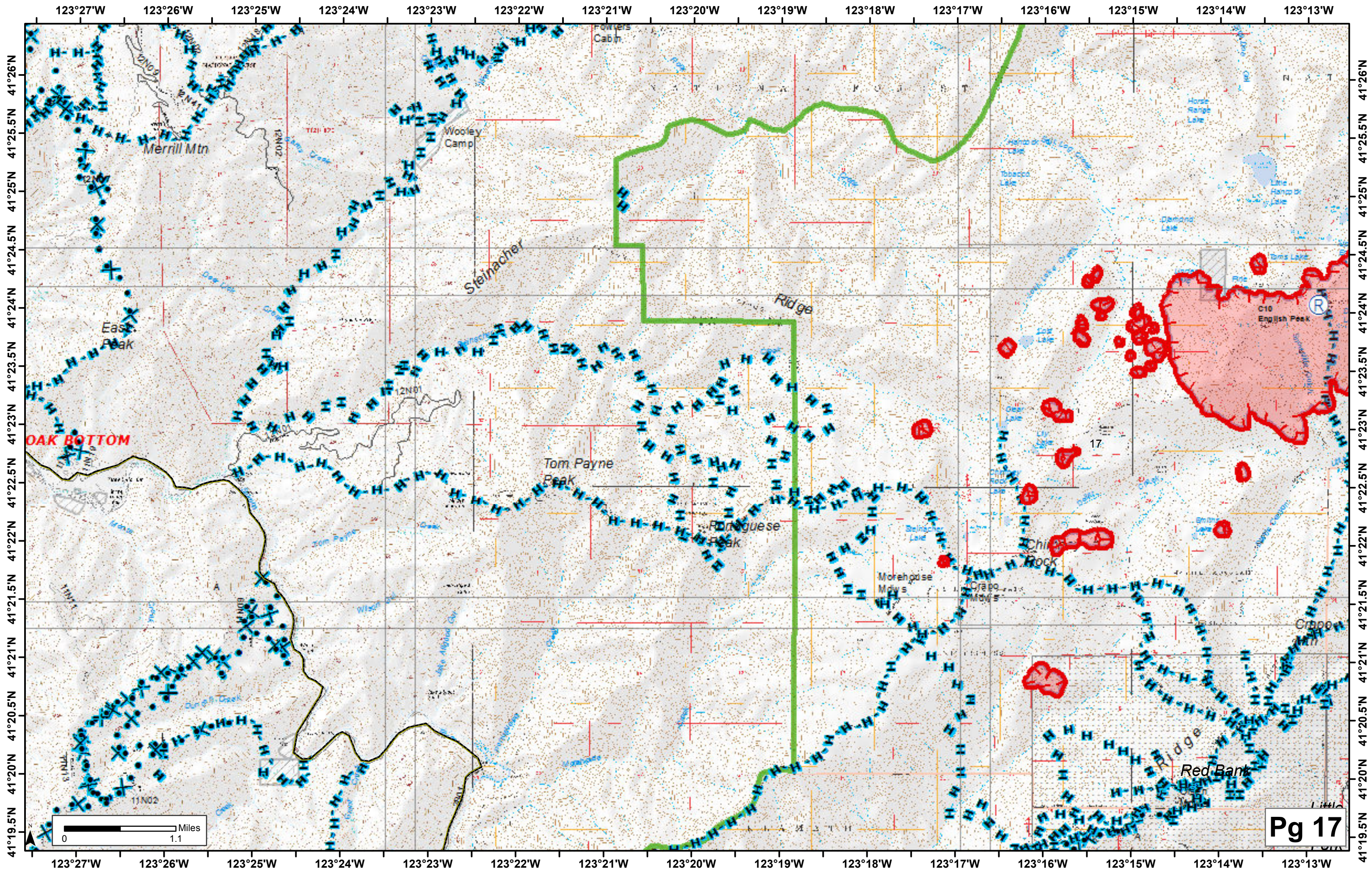
DIV M

DIV P

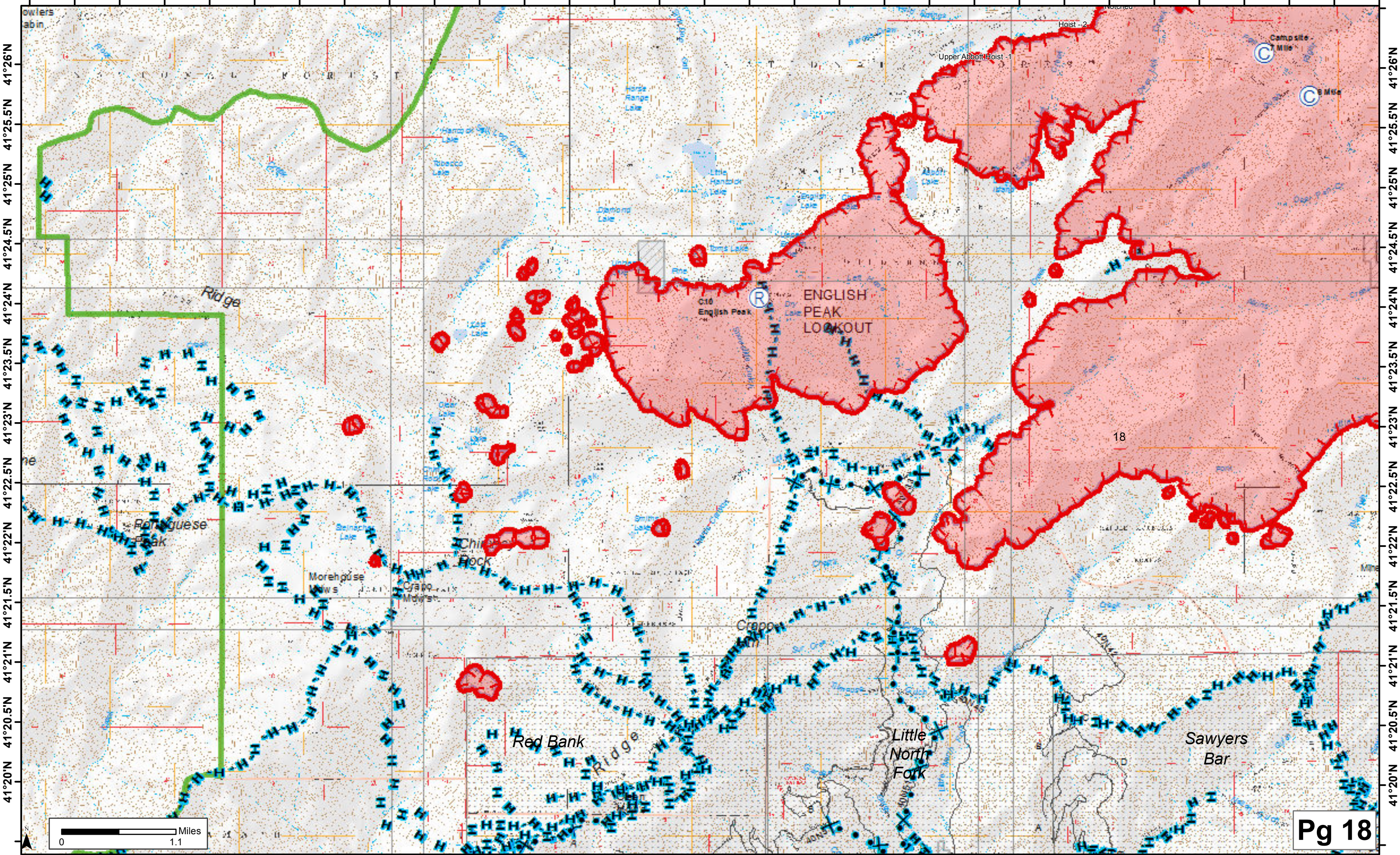
BRANCH III

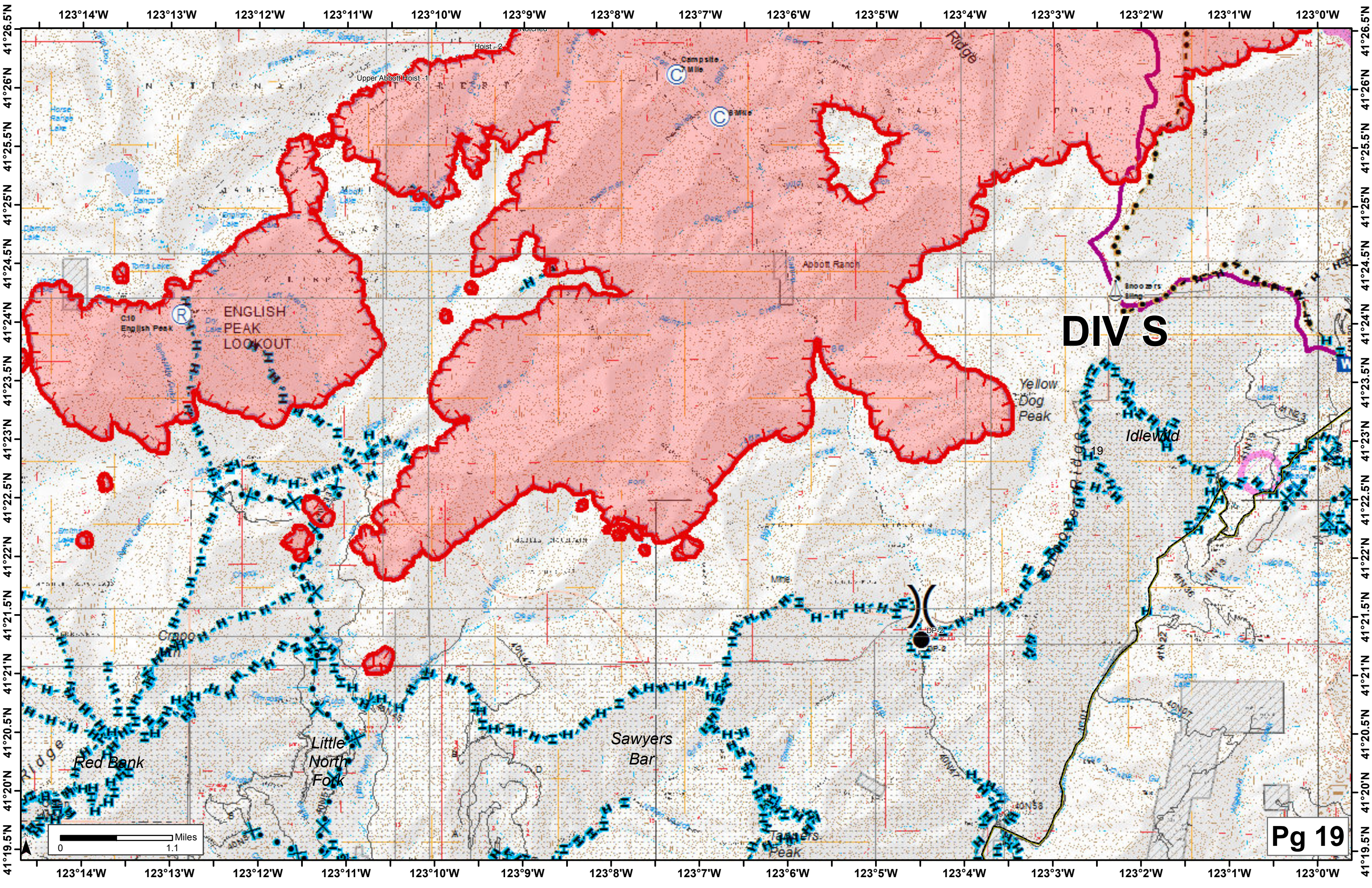




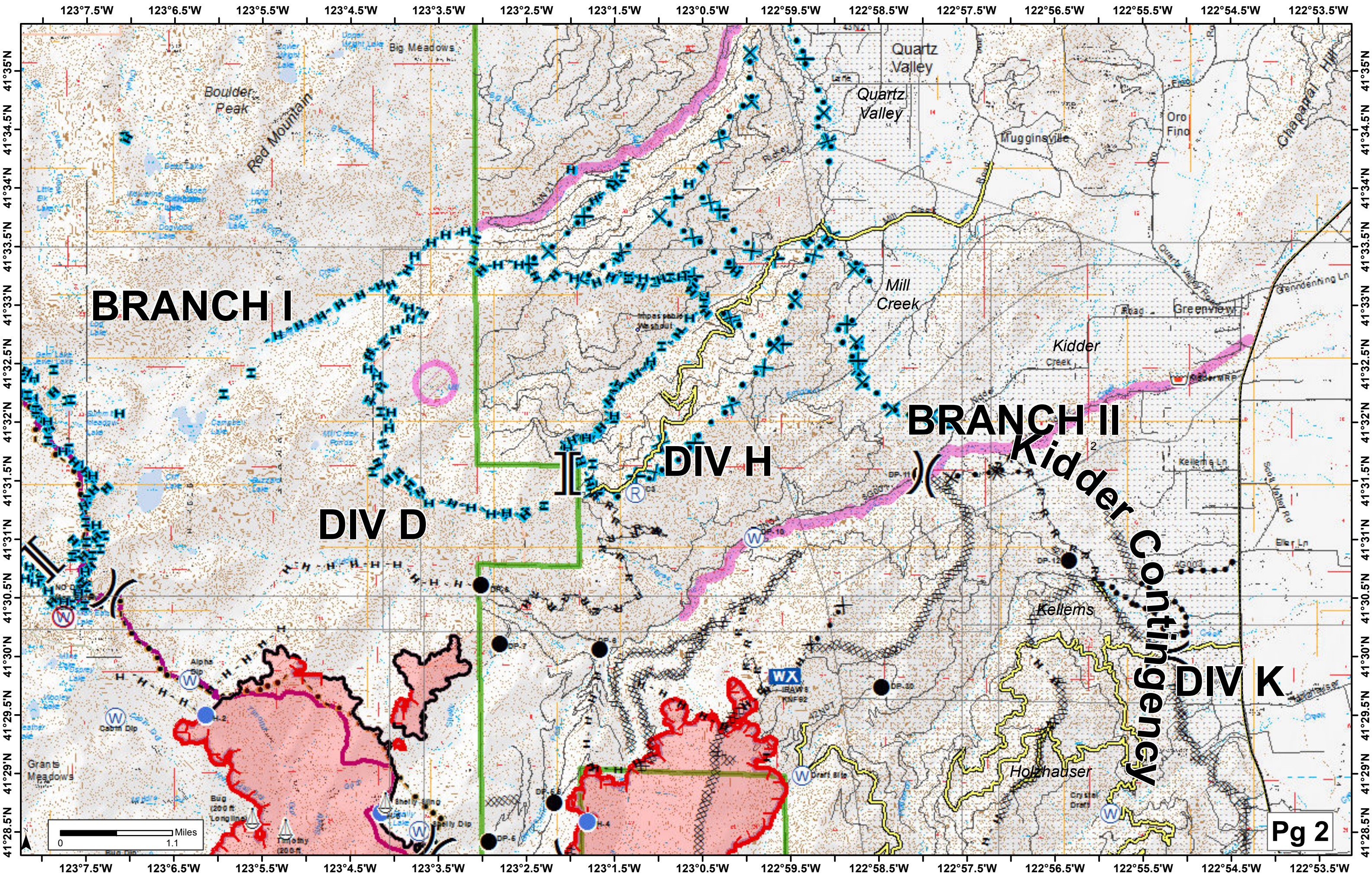


123°21'W 123°20'W 123°19'W 123°18'W 123°17'W 123°16'W 123°15'W 123°14'W 123°13'W 123°12'W 123°11'W 123°10'W 123°9'W 123°8'W 123°7'W 123°6'W





DIV S



BRANCH I


BRANCH II

DIV H

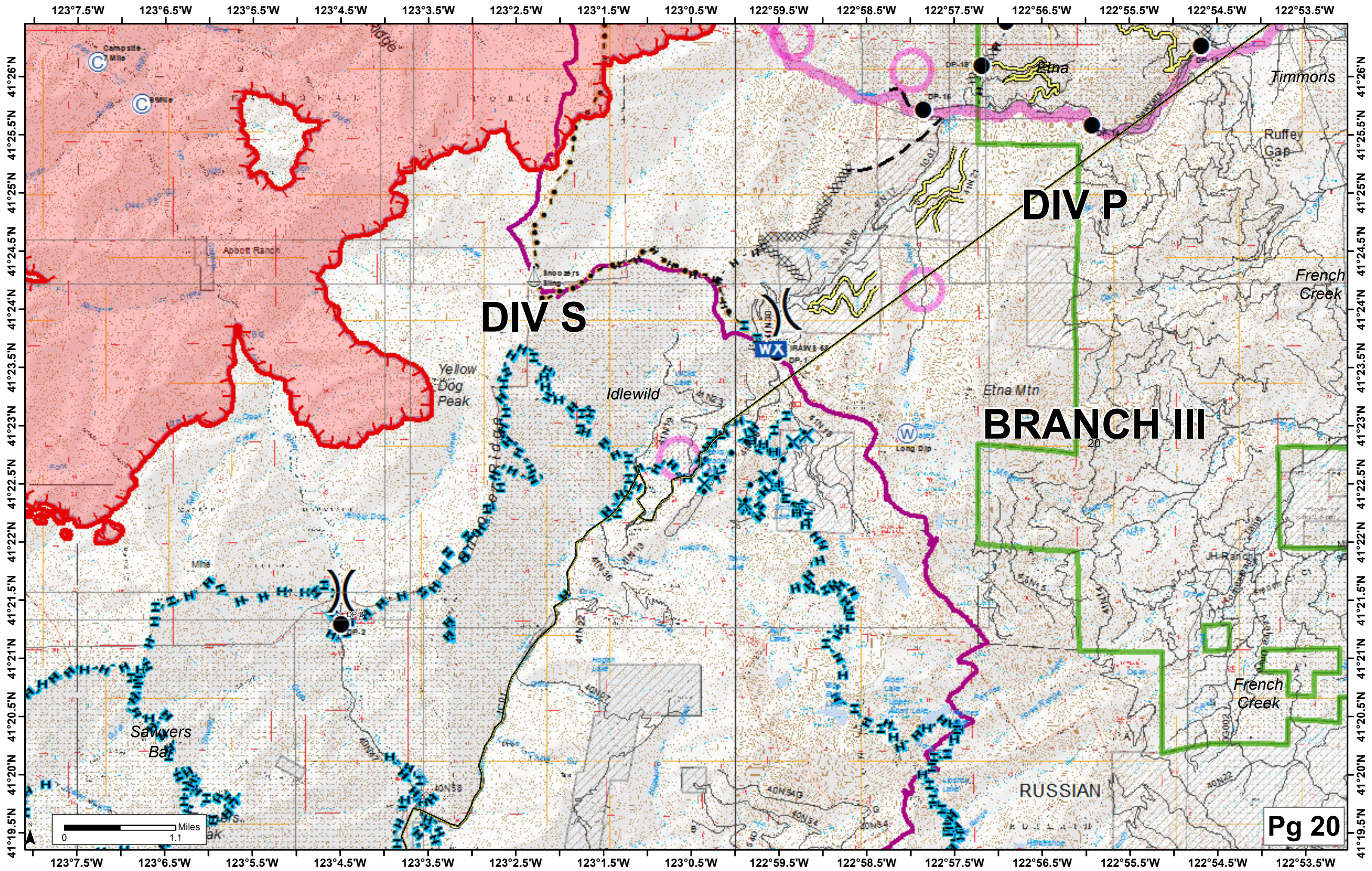
DIV D

DIV K

Kidder Contingency



Pg 2

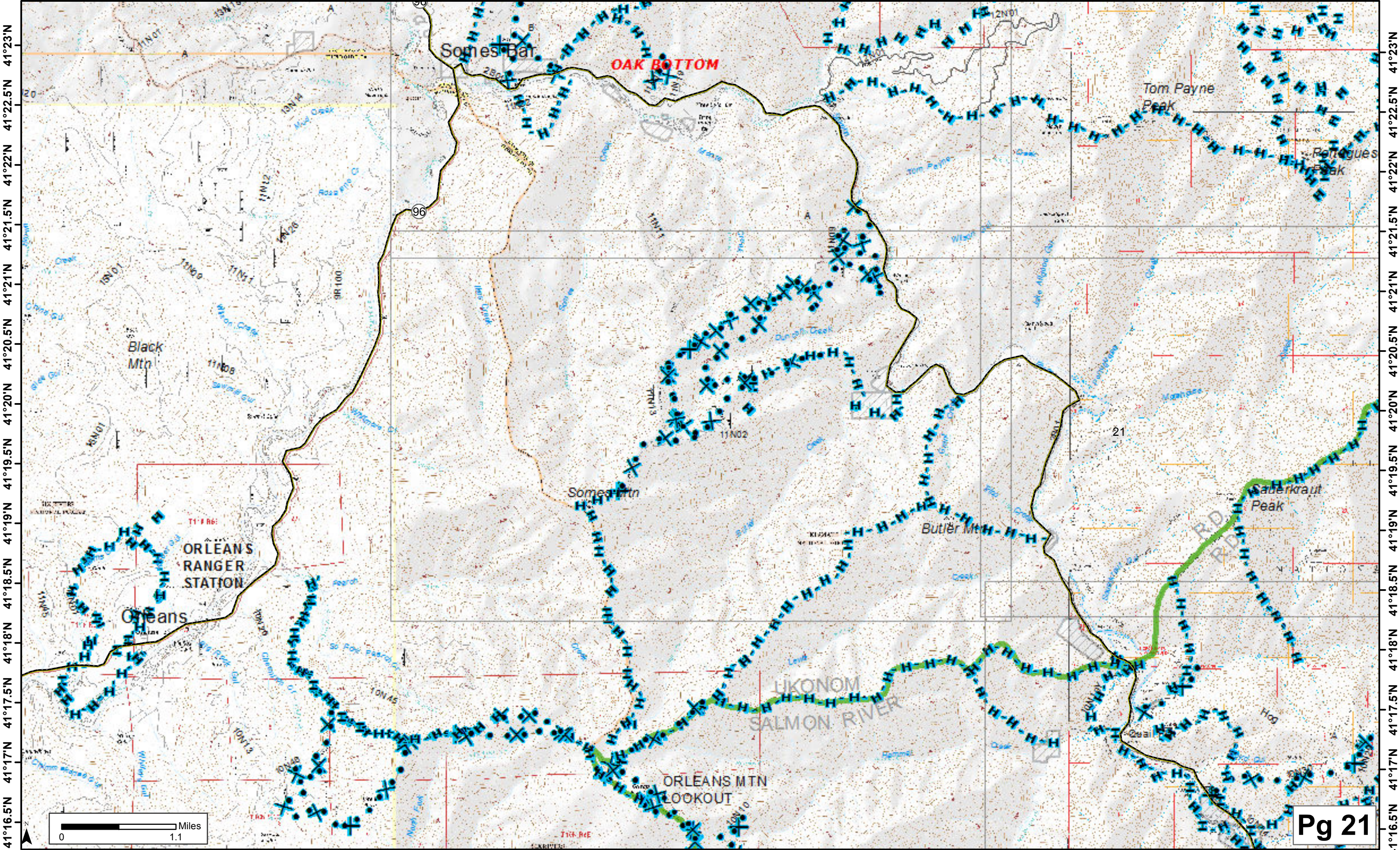


DIV S

DIV P

BRANCH III

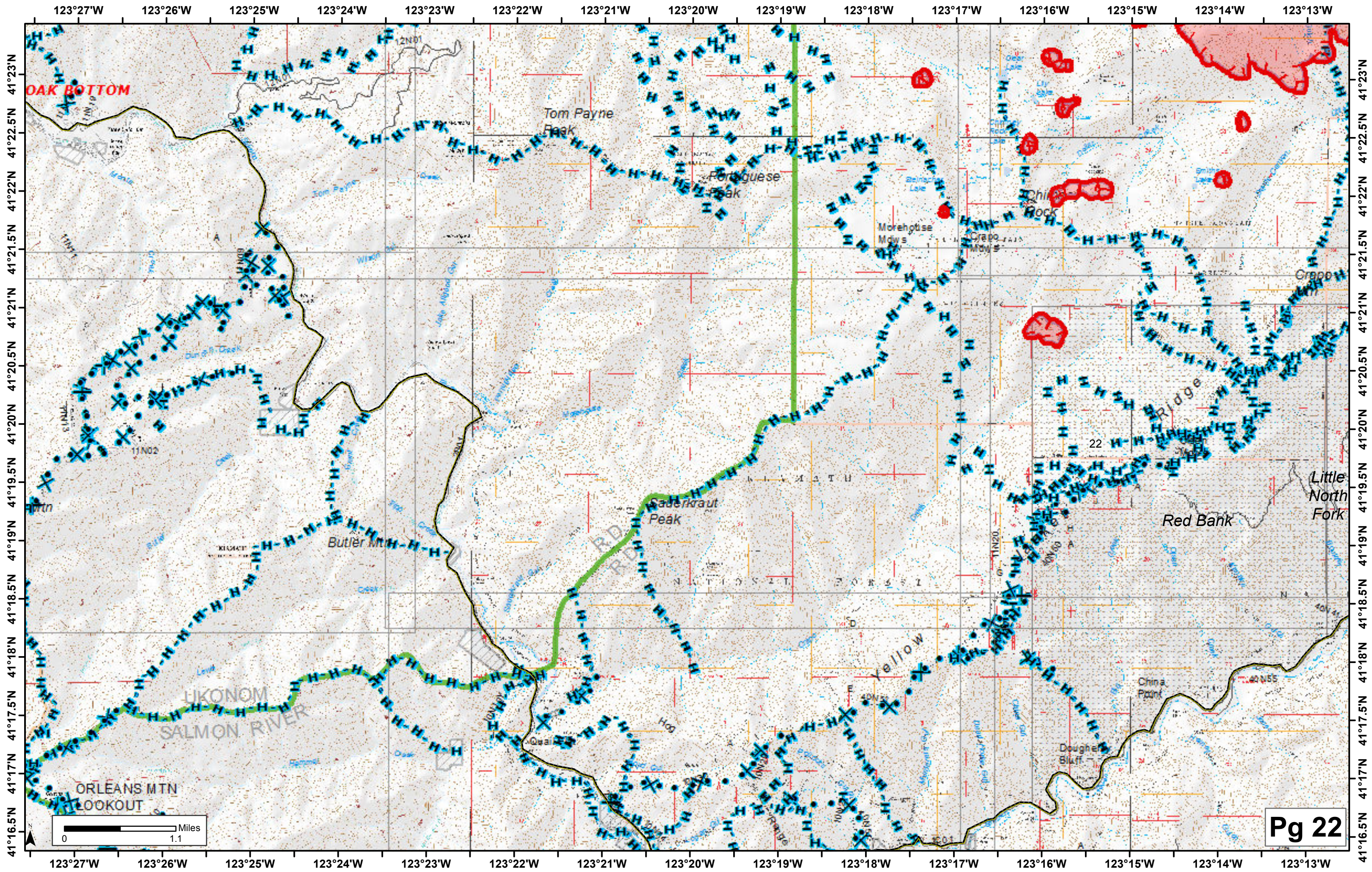
123°33.5'W 123°32.5'W 123°31.5'W 123°30.5'W 123°29.5'W 123°28.5'W 123°27.5'W 123°26.5'W 123°25.5'W 123°24.5'W 123°23.5'W 123°22.5'W 123°21.5'W 123°20.5'W 123°19.5'W



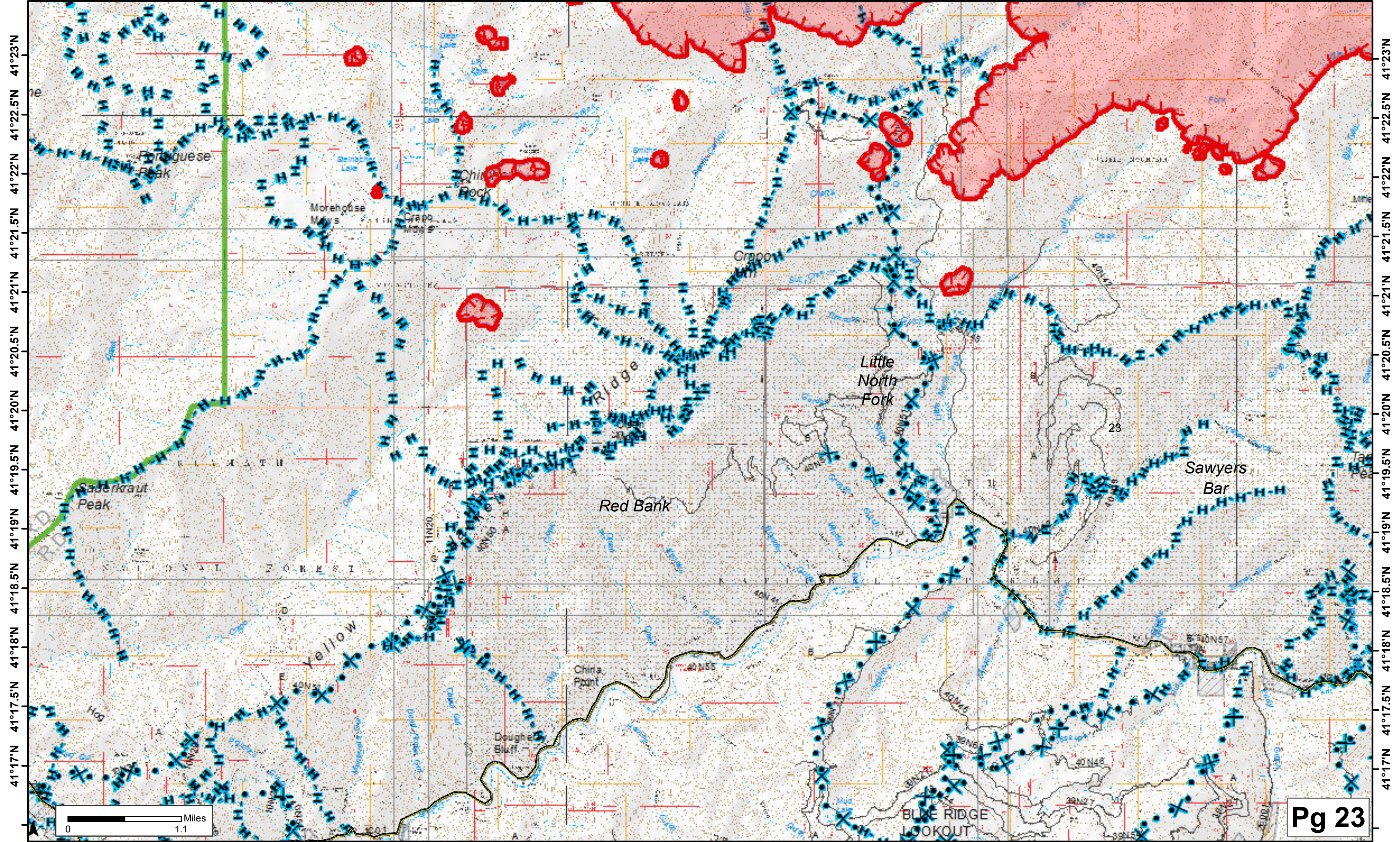
41°23'N 41°22.5'N 41°22'N 41°21.5'N 41°21'N 41°20.5'N 41°20'N 41°19.5'N 41°19'N 41°18.5'N 41°18'N 41°17.5'N 41°17'N 41°16.5'N

41°23'N 41°22.5'N 41°22'N 41°21.5'N 41°21'N 41°20.5'N 41°20'N 41°19.5'N 41°19'N 41°18.5'N 41°18'N 41°17.5'N 41°17'N 41°16.5'N


123°33.5'W 123°32.5'W 123°31.5'W 123°30.5'W 123°29.5'W 123°28.5'W 123°27.5'W 123°26.5'W 123°25.5'W 123°24.5'W 123°23.5'W 123°22.5'W 123°21.5'W 123°20.5'W 123°19.5'W



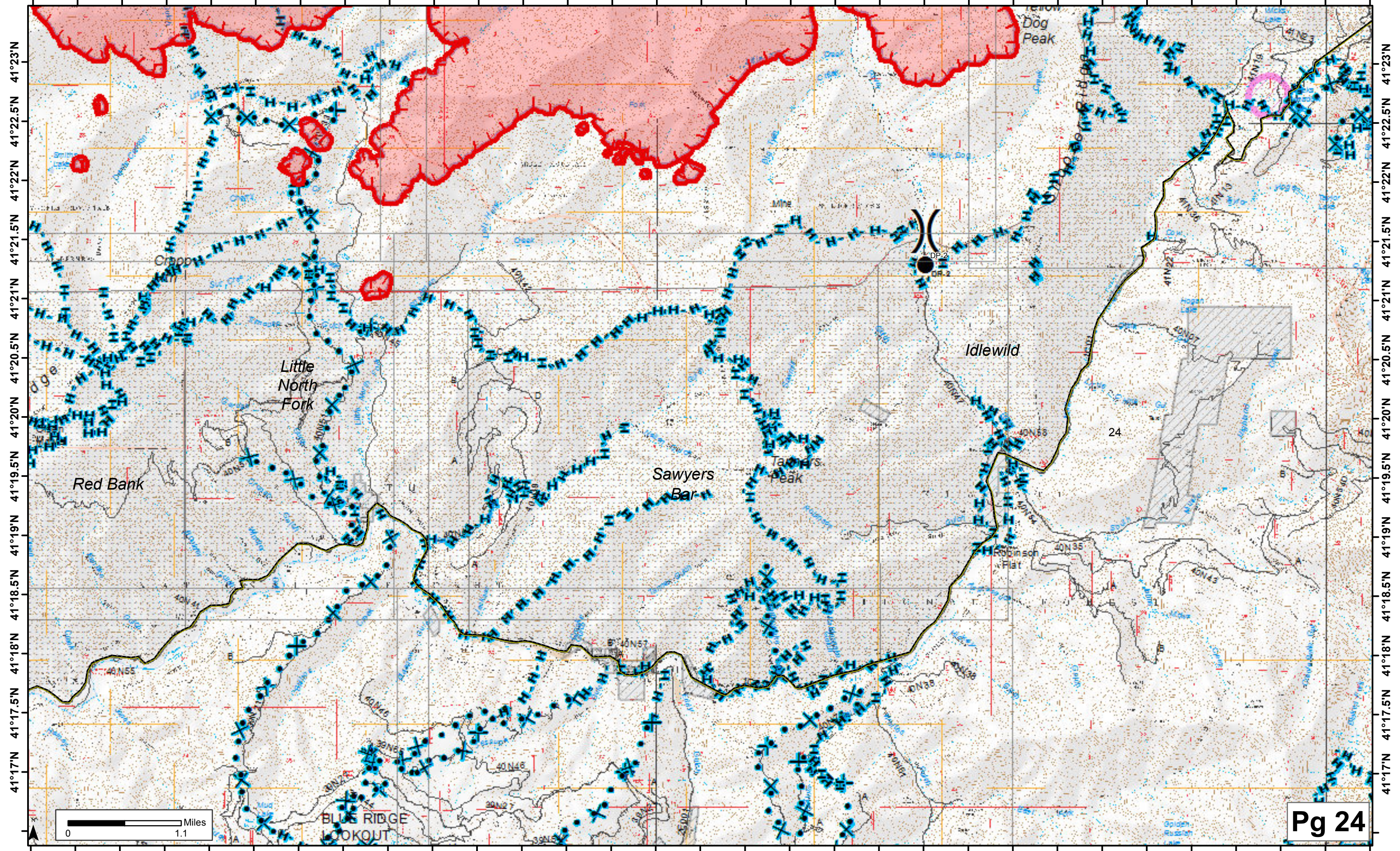
123°21'W 123°20'W 123°19'W 123°18'W 123°17'W 123°16'W 123°15'W 123°14'W 123°13'W 123°12'W 123°11'W 123°10'W 123°9'W 123°8'W 123°7'W 123°6'W



123°21'W 123°20'W 123°19'W 123°18'W 123°17'W 123°16'W 123°15'W 123°14'W 123°13'W 123°12'W 123°11'W 123°10'W 123°9'W 123°8'W 123°7'W 123°6'W

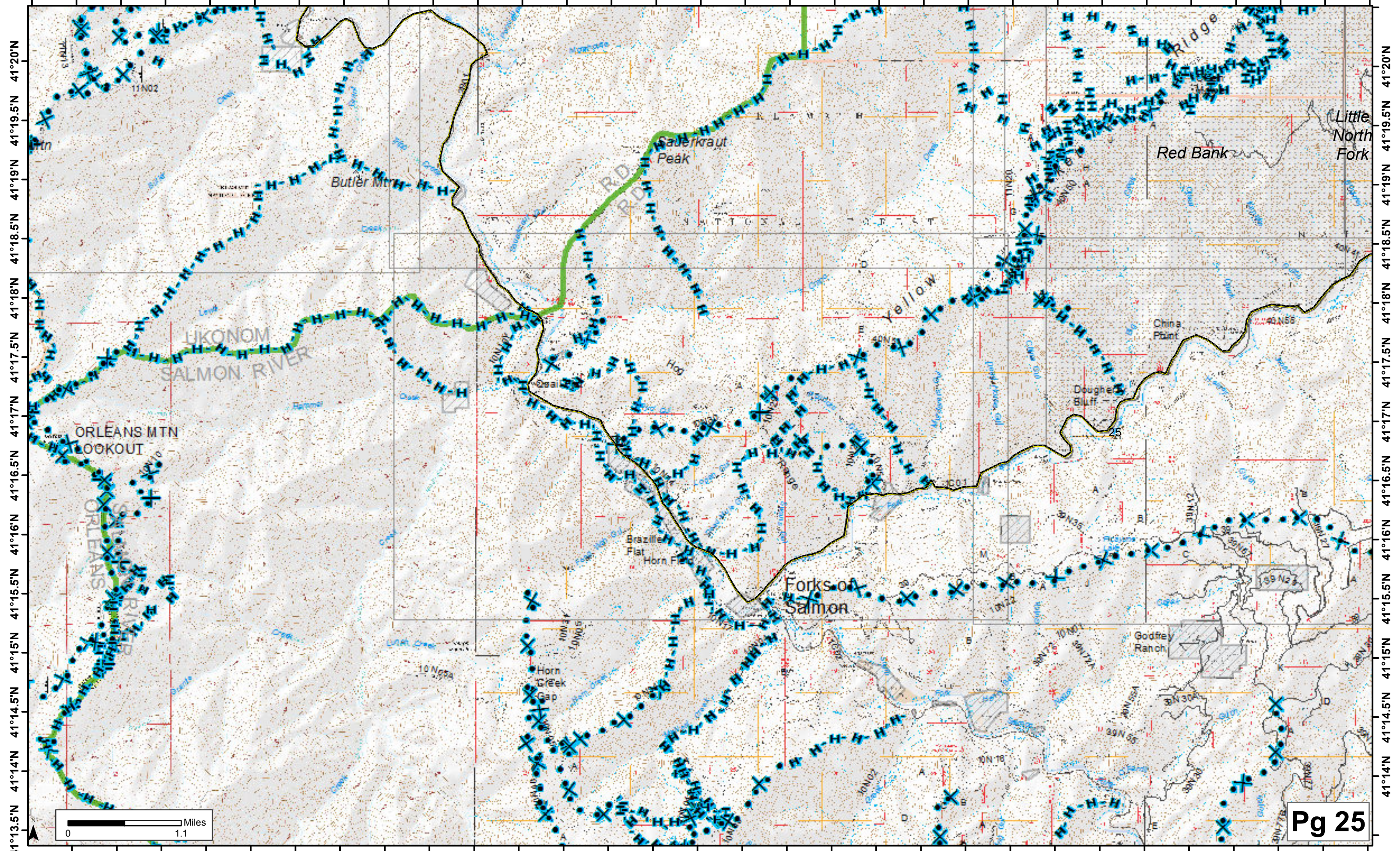


123°14.5'W 123°13.5'W 123°12.5'W 123°11.5'W 123°10.5'W 123°9.5'W 123°8.5'W 123°7.5'W 123°6.5'W 123°5.5'W 123°4.5'W 123°3.5'W 123°2.5'W 123°1.5'W 123°0.5'W 122°59.5'W

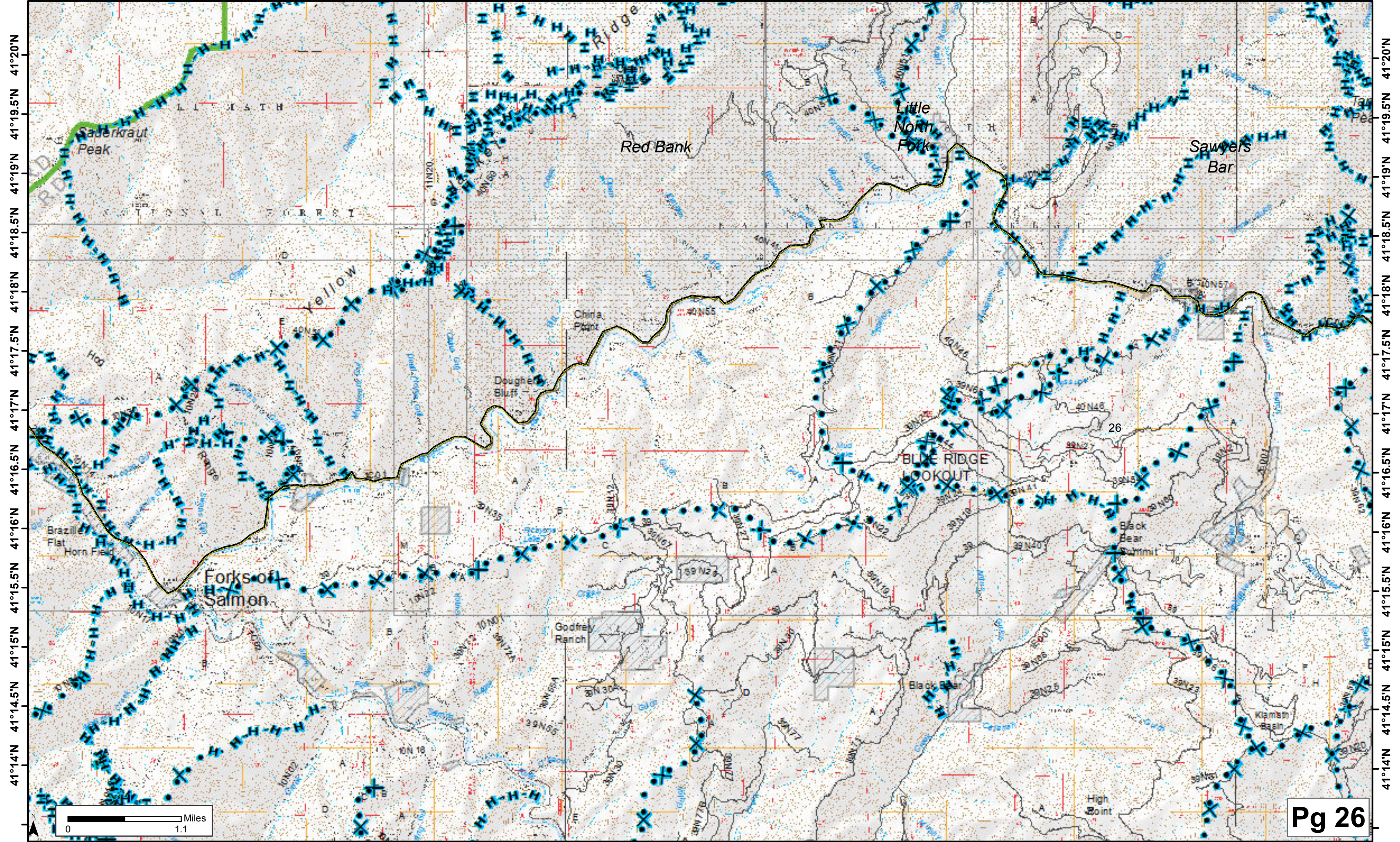


123°14.5'W 123°13.5'W 123°12.5'W 123°11.5'W 123°10.5'W 123°9.5'W 123°8.5'W 123°7.5'W 123°6.5'W 123°5.5'W 123°4.5'W 123°3.5'W 123°2.5'W 123°1.5'W 123°0.5'W 122°59.5'W

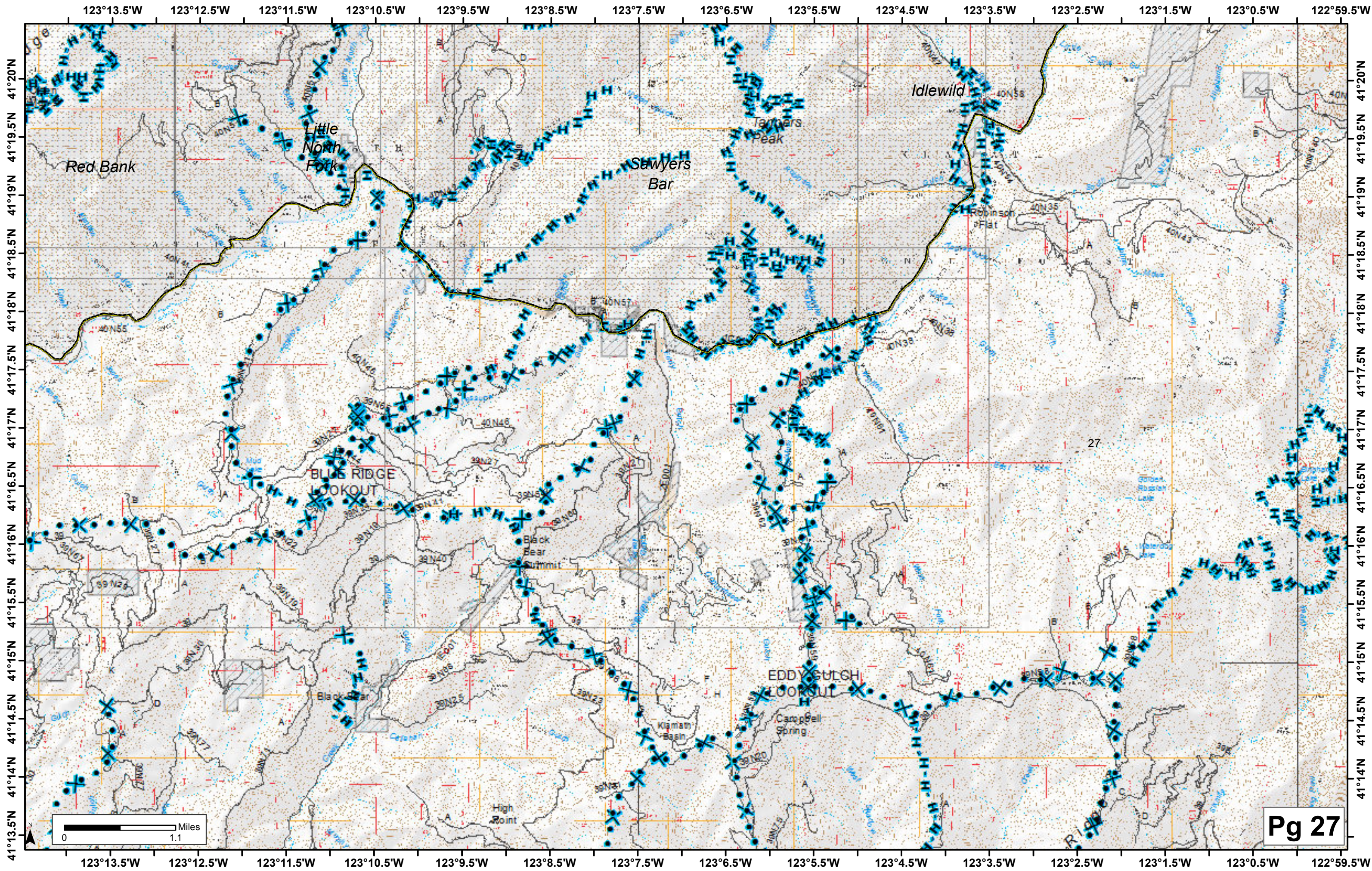
123°27.5'W 123°26.5'W 123°25.5'W 123°24.5'W 123°23.5'W 123°22.5'W 123°21.5'W 123°20.5'W 123°19.5'W 123°18.5'W 123°17.5'W 123°16.5'W 123°15.5'W 123°14.5'W 123°13.5'W 123°12.5'W

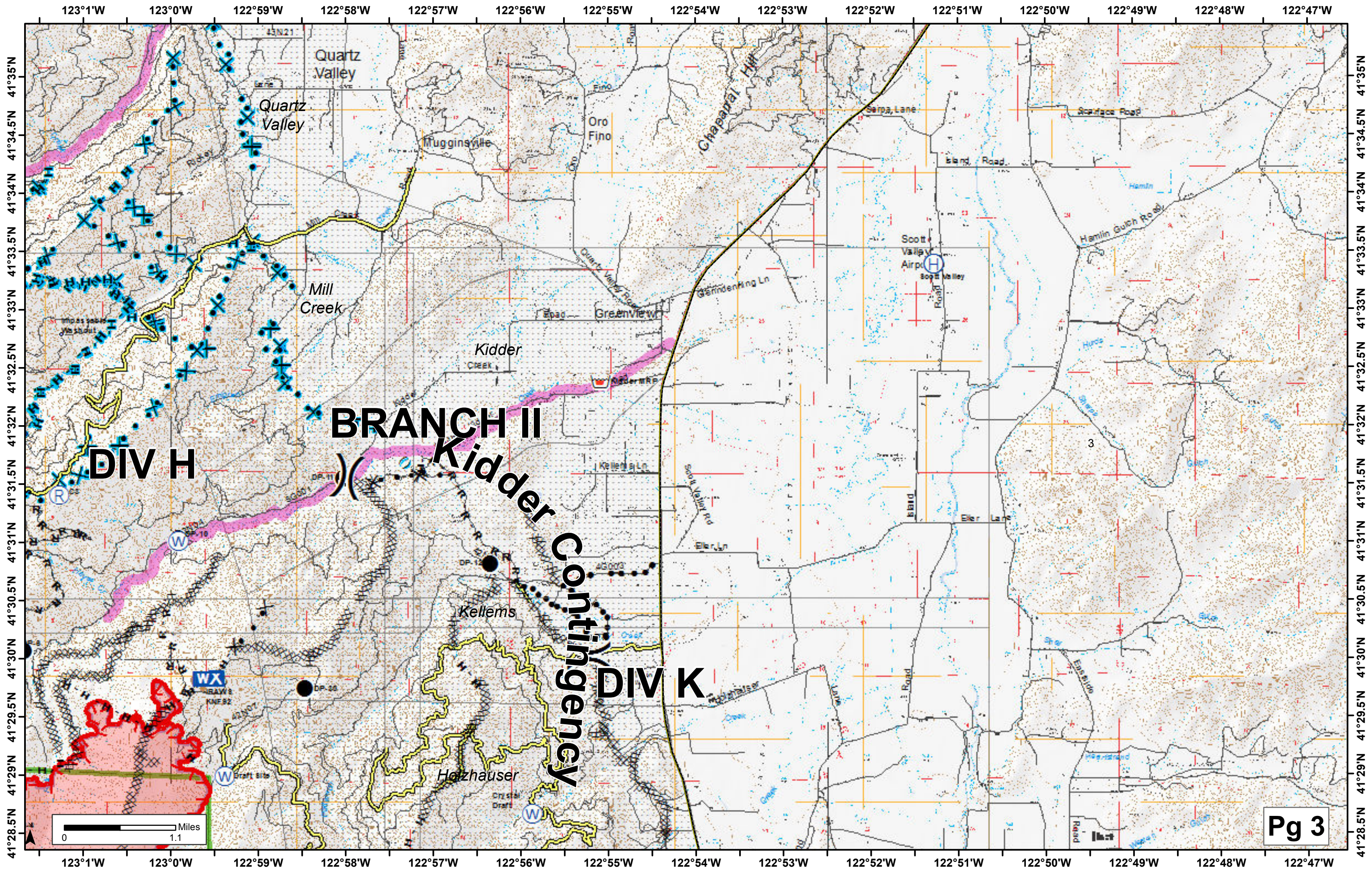


123°21'W 123°20'W 123°19'W 123°18'W 123°17'W 123°16'W 123°15'W 123°14'W 123°13'W 123°12'W 123°11'W 123°10'W 123°9'W 123°8'W 123°7'W 123°6'W



123°21'W 123°20'W 123°19'W 123°18'W 123°17'W 123°16'W 123°15'W 123°14'W 123°13'W 123°12'W 123°11'W 123°10'W 123°9'W 123°8'W 123°7'W 123°6'W






BRANCH II

Kidder

Contingency

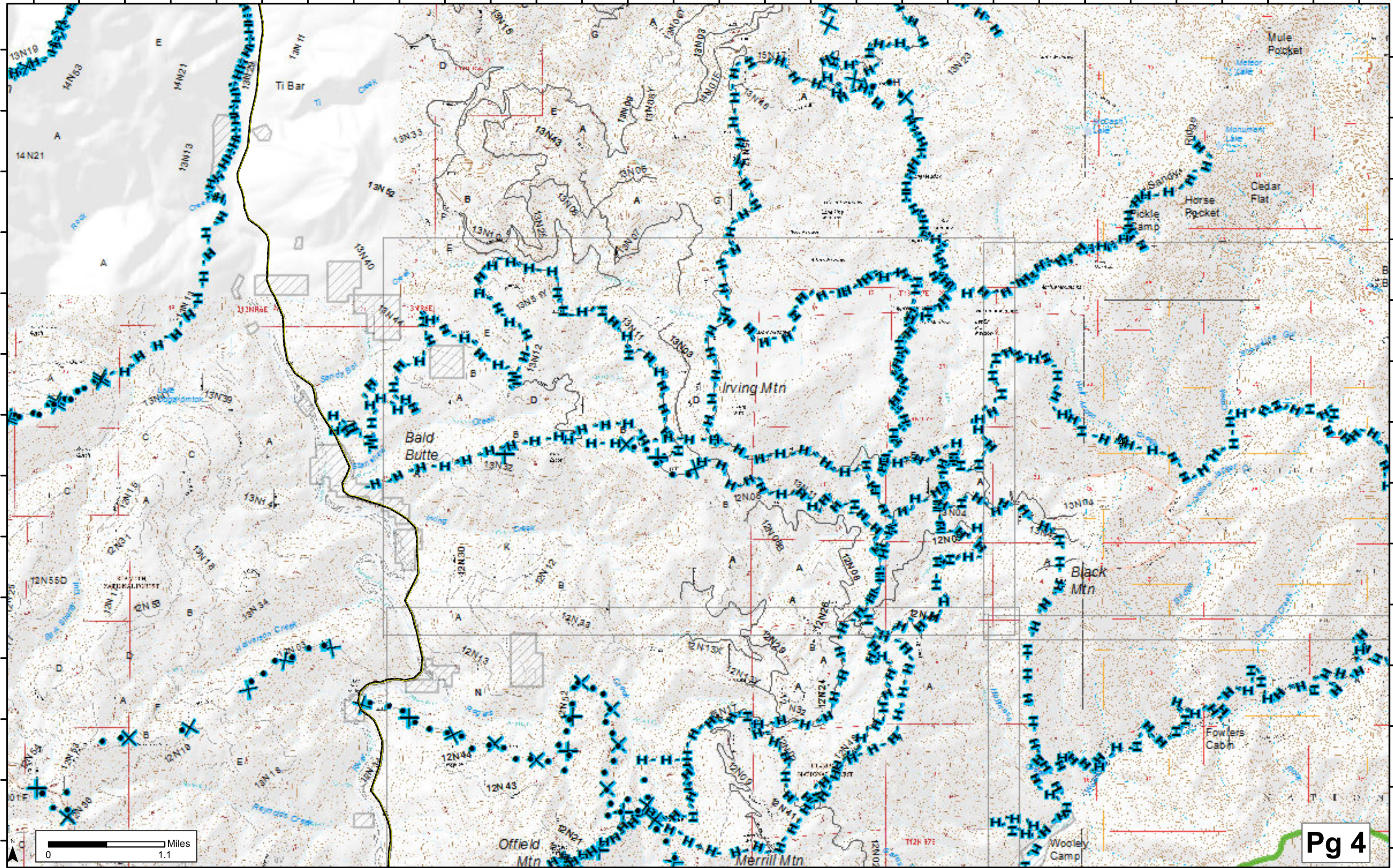
DIV H

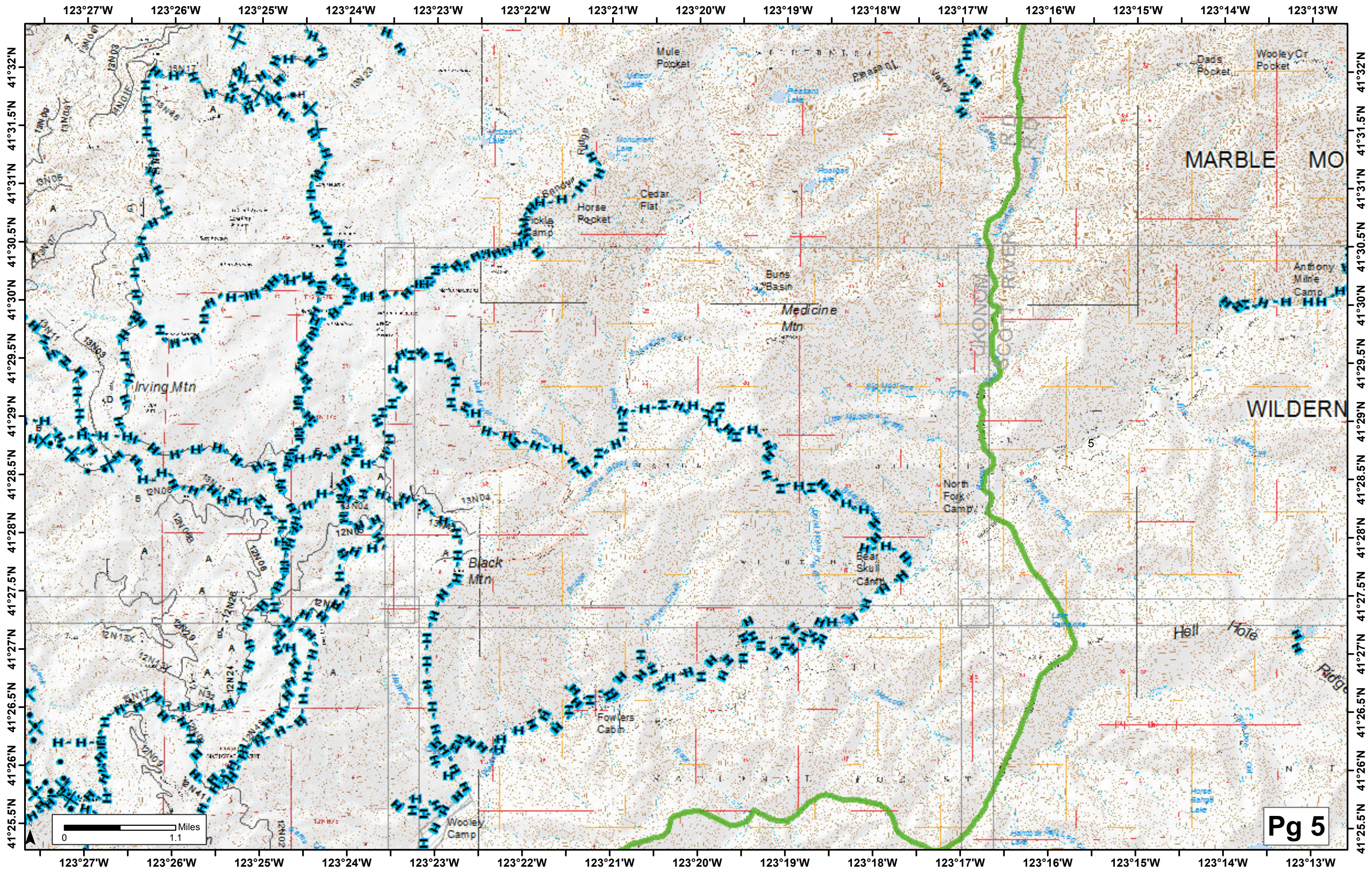
DIV K

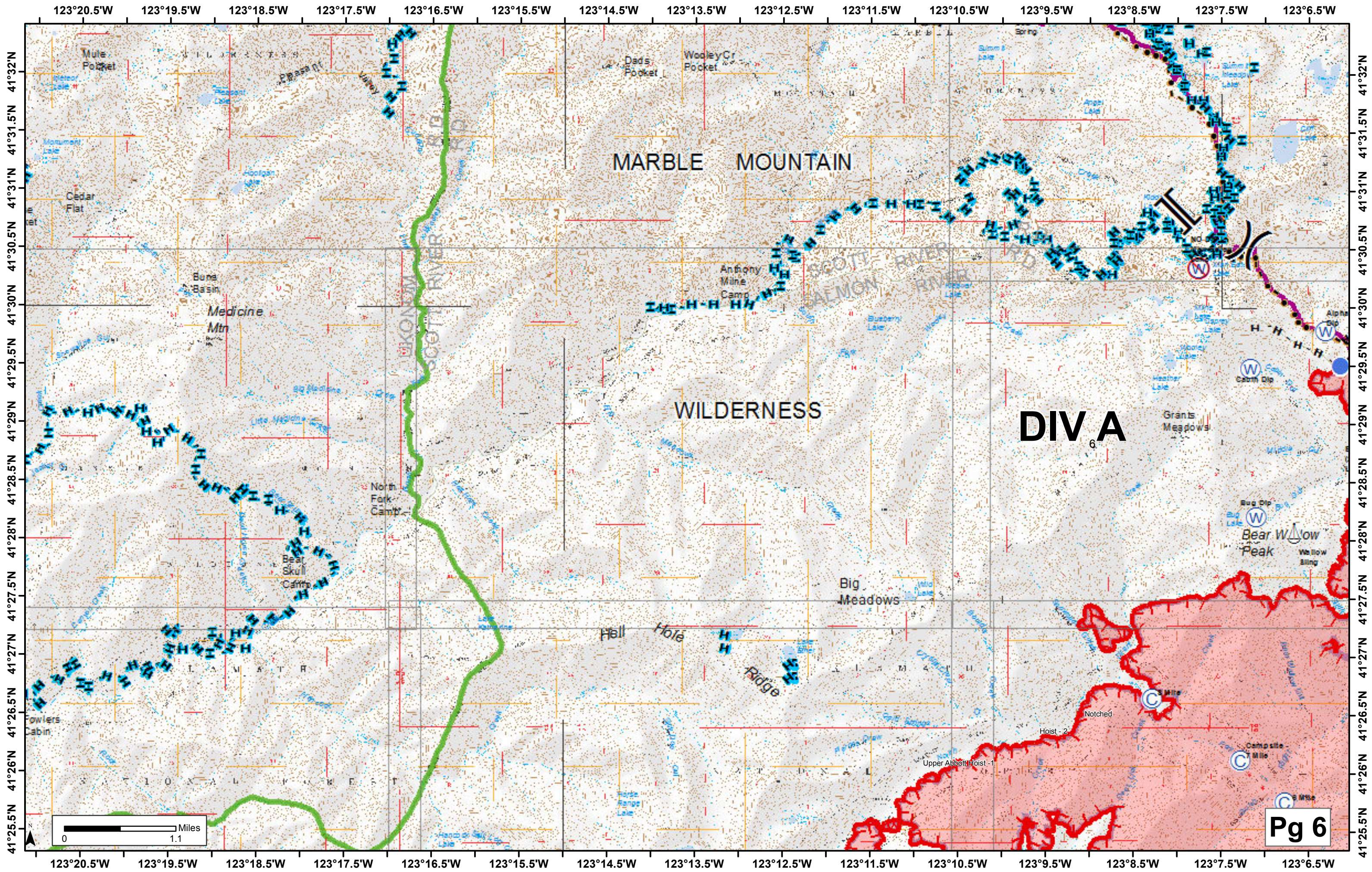


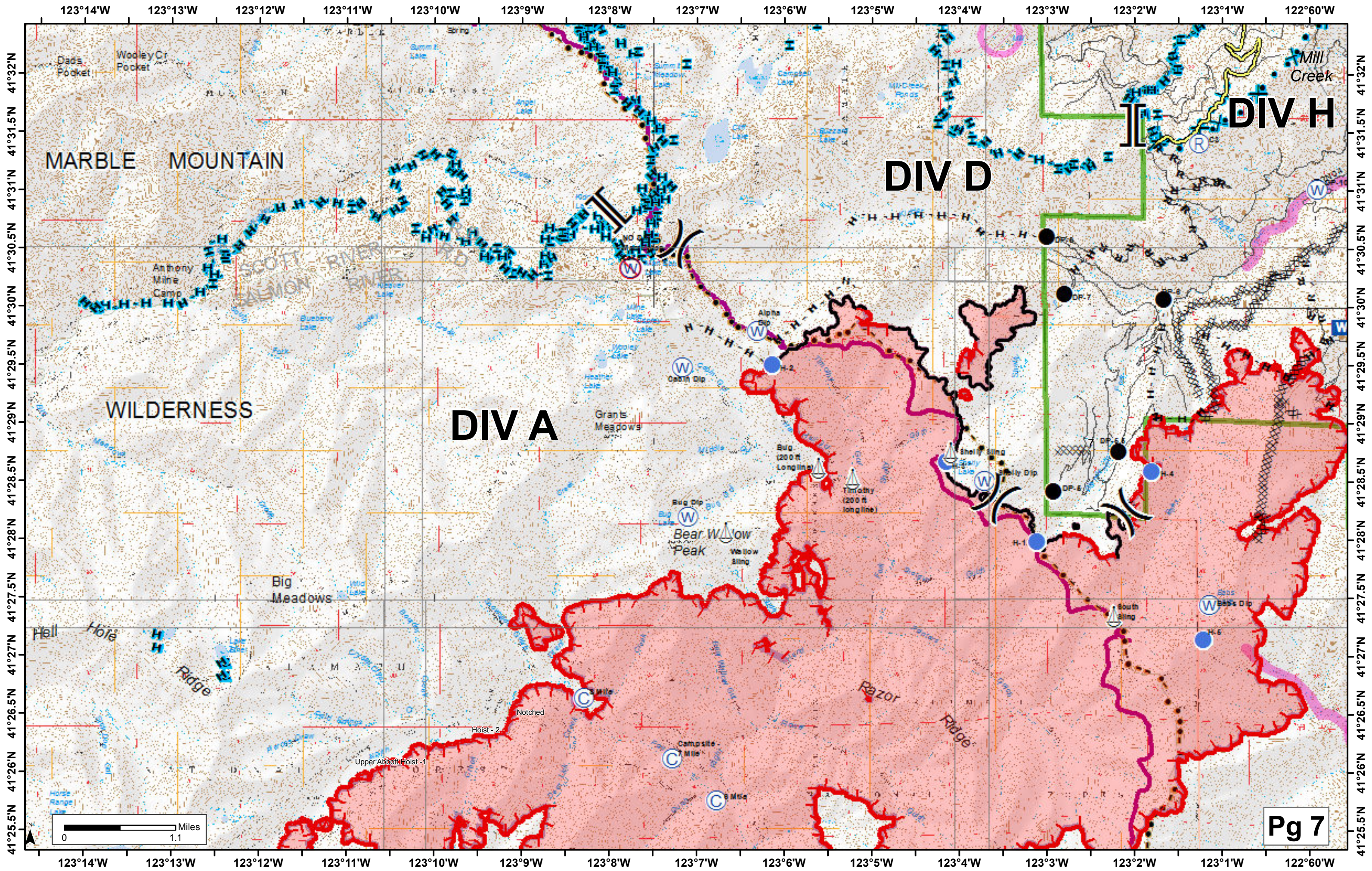
123°33.5'W 123°32.5'W 123°31.5'W 123°30.5'W 123°29.5'W 123°28.5'W 123°27.5'W 123°26.5'W 123°25.5'W 123°24.5'W 123°23.5'W 123°22.5'W 123°21.5'W 123°20.5'W 123°19.5'W

41°25.5'N 41°26'N 41°26.5'N 41°27'N 41°27.5'N 41°28'N 41°28.5'N 41°29'N 41°29.5'N 41°30'N 41°30.5'N 41°31'N 41°31.5'N 41°32'N









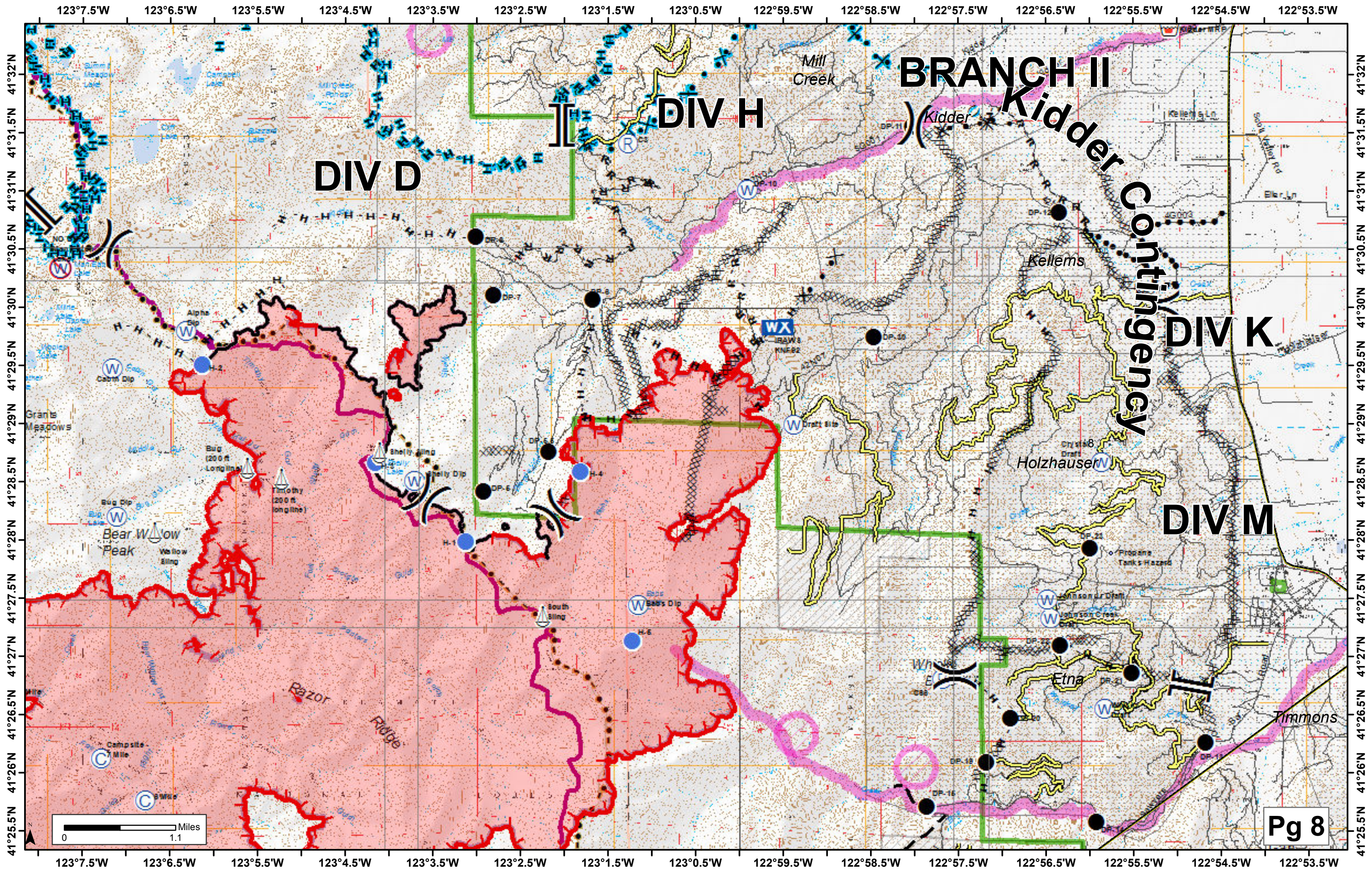
MARBLE MOUNTAIN

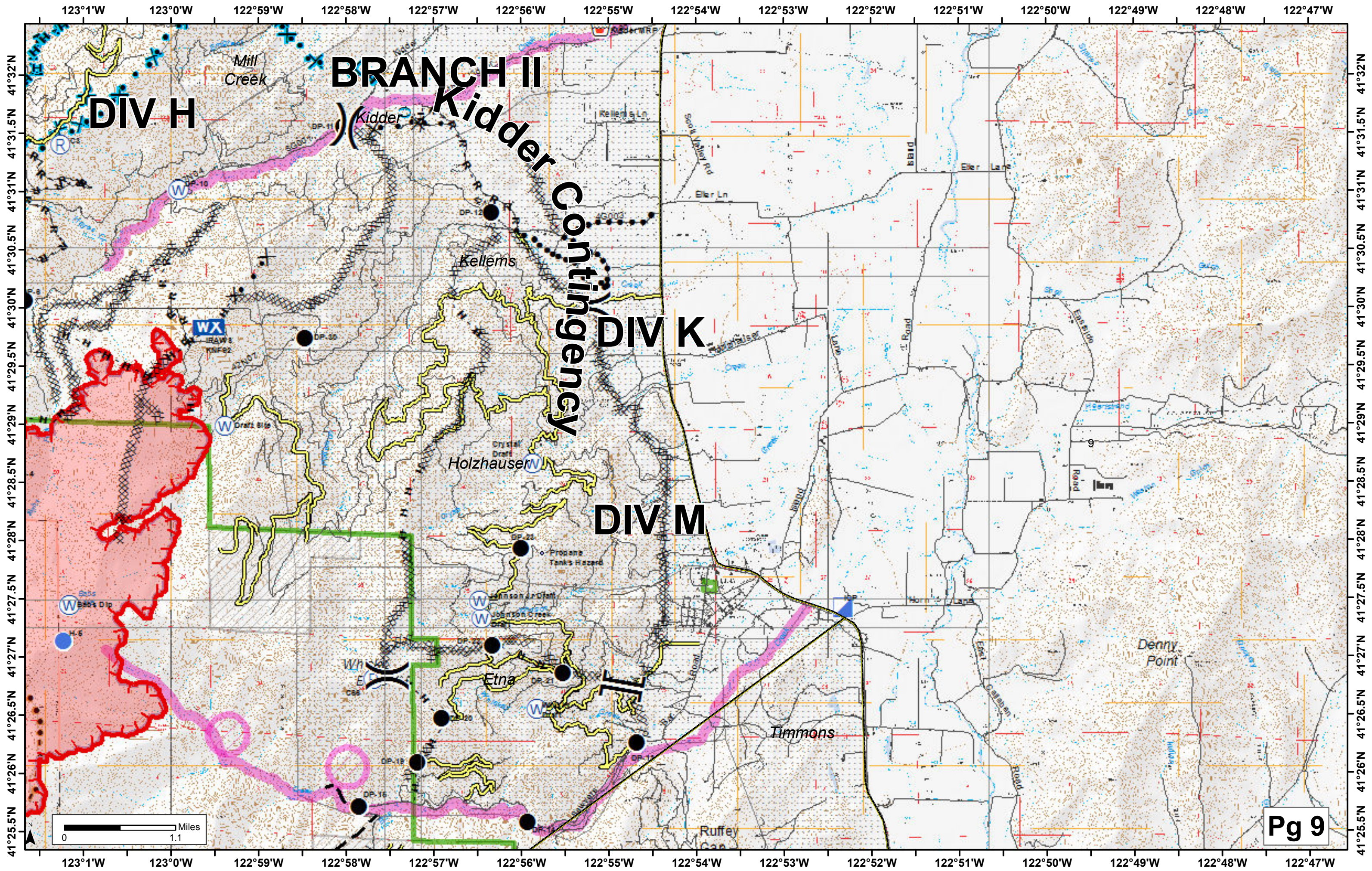
WILDERNESS

DIV A

DIV D

DIV H





BRANCH II

Kidder Contingency

DIV H

DIV K

DIV M



Pg 9