

# Air Operations

Salmon August Complex  
CA-KNF-006081  
Klamath National Forest  
September 3, 2017

**Legend**

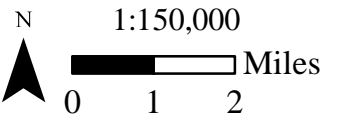
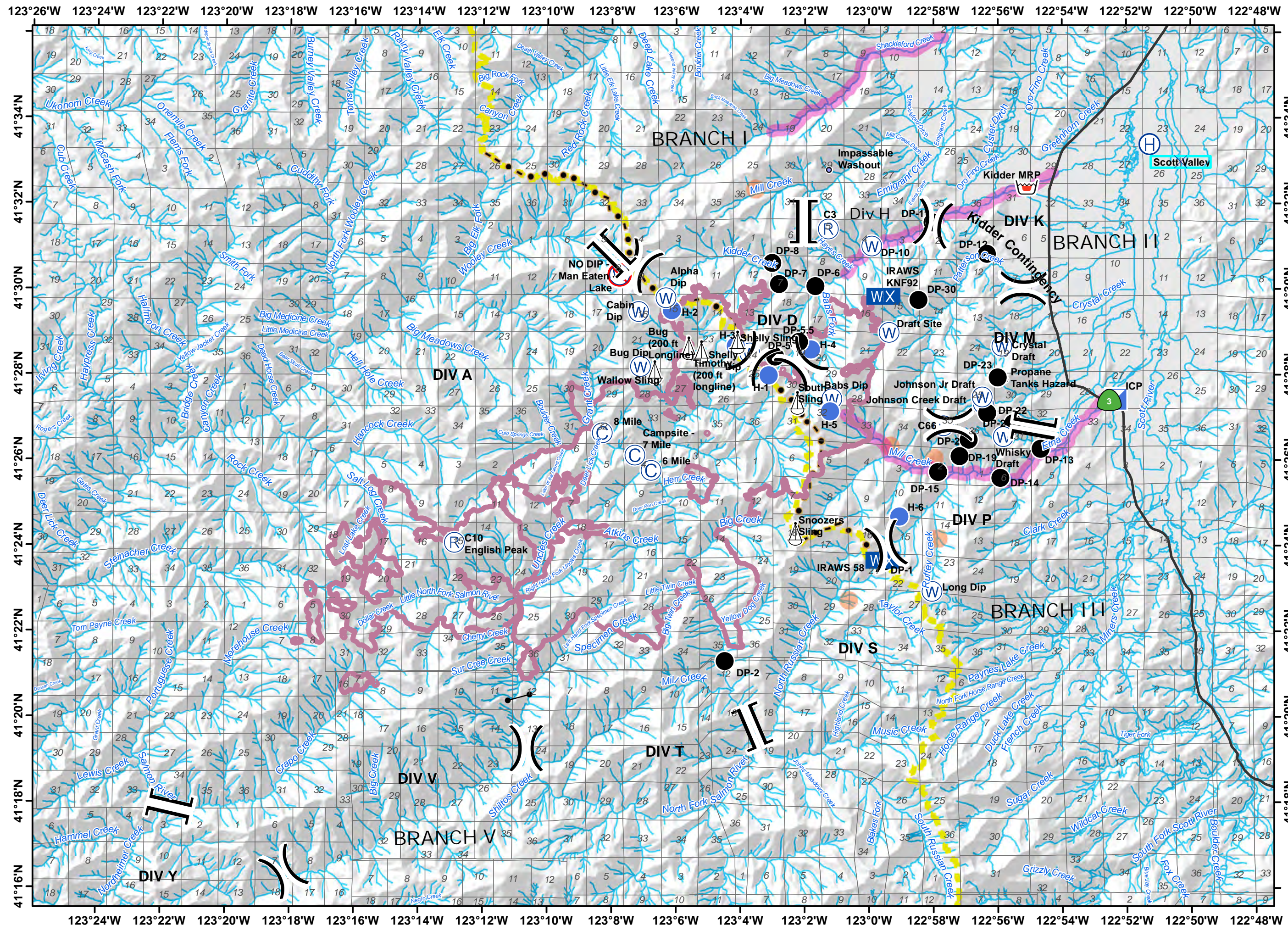

- Pacific Crest Trail (PCT)
- Watershed Divide
- Avoidance Area
- Disturbance Buffer

**BreakType**

- Division
- Branch

**FirePoint**

- Camp
- Drop Point
- Gate
- Helibase
- Helispot
- Incident Command Post
- Mobile Weather Unit
- Repeater
- Retardant/Mud Pit
- Sling Site
- Water Source
- Restricted Water Source
- Other





	<i>LAT.</i>	<i>LONG.</i>	<i>ELEV. FT.</i>
Alpha Dip	41 29.8030'	123 06.324'	6205
BABS DIP	41 27.442'	123 01.120'	6595
BABS SLING	41 27.346'	123 02.238'	6315
Bug Dip	41 28.19826'	123 07.1079'	6140
BUG SLING - 200' Longline	41 28.637'	123 05.682'	4630
C66 Whisky Butte	41 26.814'	122 57.693'	6707
COMMAND 3 REPEATER	41 35.967'	122 56.010'	4400
DIPSITE LONGLINE ONLY	41 29.803'	123 06.324'	6500
DP 1 ETNA SUMMIT	41 23.743	122 59.735'	5981
DP 10 KIDDER CREEK RD	41 31.042'	122 59.918'	3400
DP 11	41 31.654'	122 58.026'	3125
DP 12	41 04.983'	123 01.796'	3227
DP 12	41 26.100'	122 57.190'	4674
DP 14	41 25.593'	122 55.925'	3388
DP 15 SAWYERS BAR	41 25.727'	122 57.858'	3700
DP 2 MULE BRIDGE	41 21.305'	123 04.489'	2800
DP 20	41 26.48238'	122 56.9065'	5602
DP 21	41 26.86740'	122 55.52664'	4575
DP 22	41 27.10566'	122 56.33682'	5450
DP 23	41 27.9373'	122 56.0061'	5152
DP 5	41 28.281'	123 02.565'	5367
DP 5.5	41 28.76868'	123 02.18190'	5080
DP 6 BABS FORK	41 30.073'	123 01.672'	3750
DP 7	41 30.120'	123 2.807'	4490
DP 8	41 30.61'	123 3.012'	4560
DP 30	41 29.75202'	122 58.470'	4654
H1	41 27.995'	123 03.123'	6300
H2	41 29.513'	123 06.140'	6900
H3	41 28.680'	123 04.151'	6250
H4	41 28.60'	123 01.810'	5865
H5	41 27.148'	123 01.220'	7350
H6	41 24.694'	122 59.064'	5822
Kidder MRP	41 32.384'	122 55.095'	2855
Long Dip	41 22.9408'	122 58.0489'	6625
MARY'S LANDING	41 04.397'	123 12.777'	6000
PCT SLING	41 27.349'	123 02.241'	6300
SCOTT VALLEY HELIBASE	41 33.390'	122 51.276'	2700
SHELLY DIP	41 28.516'	123 03.753'	6712
SHELLY MOUNTAIN	41 28.669'	123 04.006'	6395
SHELLY SLING	41 28.764'	123 04.102'	6250
SNOOZERS SLING	41 24.289'	123 02.298'	6760
South Sling	41 27.3486'	123 02.24'	6314
TIMOTHY SLING - 200' Longline	41 28.296'	123 04.920'	4261
WALLOW SLING / JUMPSITE	41 28.026'	123 06.972'	6473