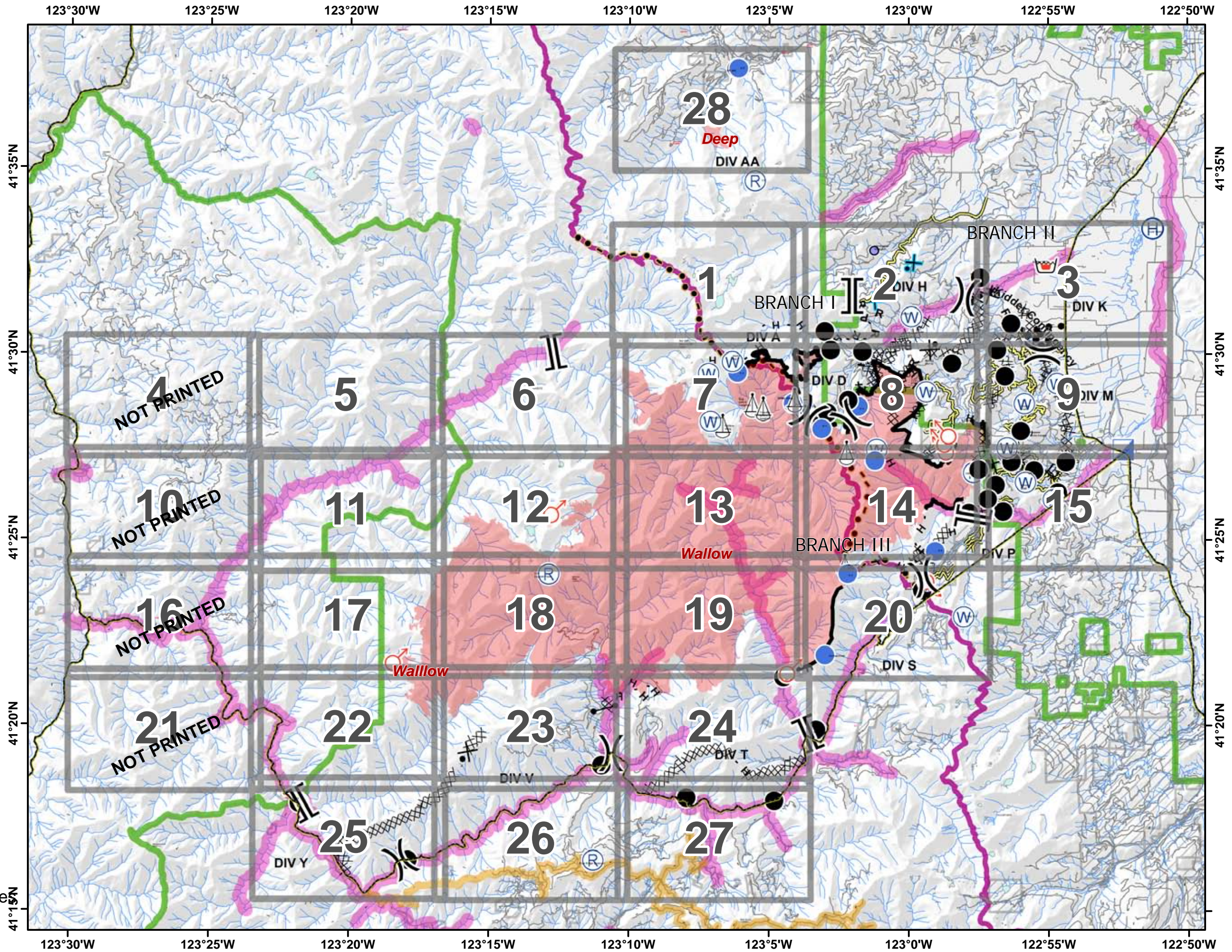
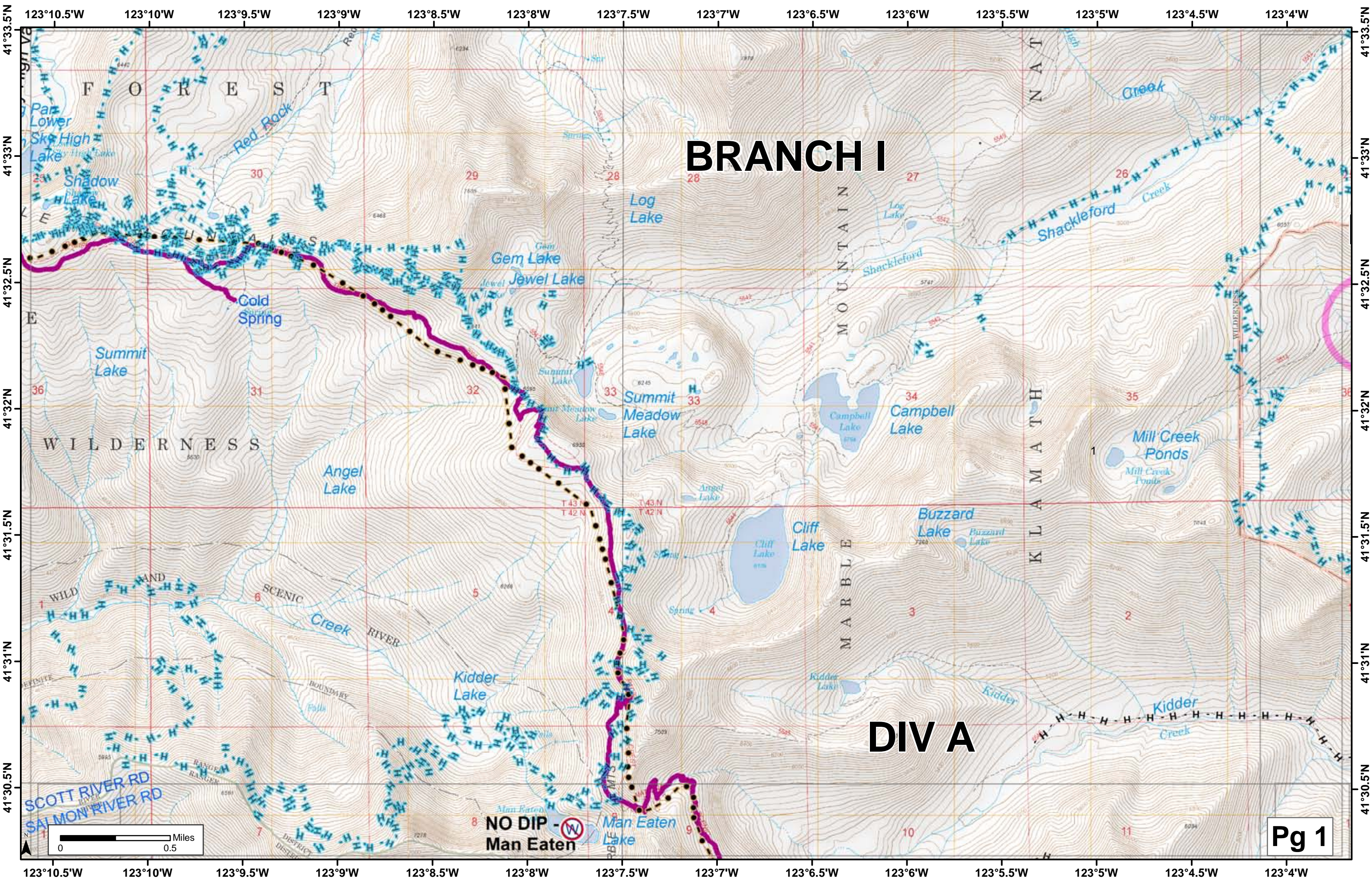


Salmon August Complex
 Klamath National Forest
 September 11, 2017
IAP Maps

- | | | | |
|--|--|--|----------------------------|
| | Highway | | Spot Fire |
| | Highlighted Geographic Feature | | Gate |
| | Improved Road | | Retardant/Mud Pit |
| | Proposed Dozer Line/ Previous Dozer Line | | Drop Point |
| | Contingency Line | | Helibase |
| | Improved Road as Completed Line | | Helispot |
| | Fire Polygon | | Incident Command Post |
| | Pacific Crest Trail (PCT) | | Repeater |
| | Alternate Egress | | Sling Site |
| | Roads | | Water Source |
| | Private Land within Forest Boundary | | Other |
| | Forest Boundary | | Completed Dozer Line |
| | Division | | Completed Line |
| | Branch | | H - Hand Line |
| | Mine | | R - Road as Completed Line |
| | | | Proposed Dozer Line |
| | | | Watershed Divide |
| | | | Avoidance Area |



0 1.75 3.5 7 Miles

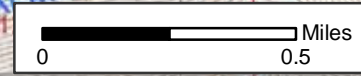


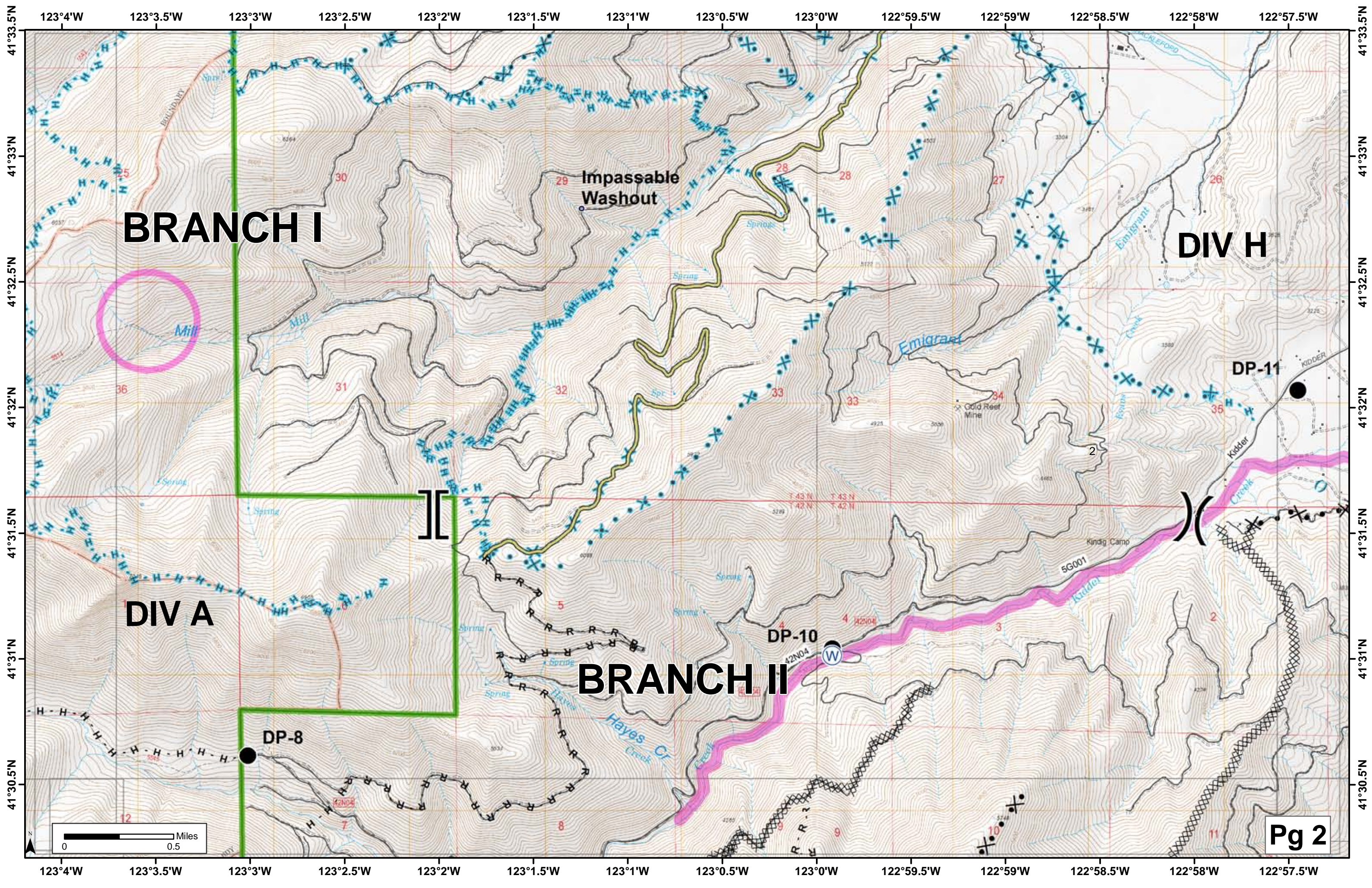
BRANCH I

DIV A

NO DIP -
Man Eaten

Pg 1





BRANCH I

DIV H

DP-11


DIV A

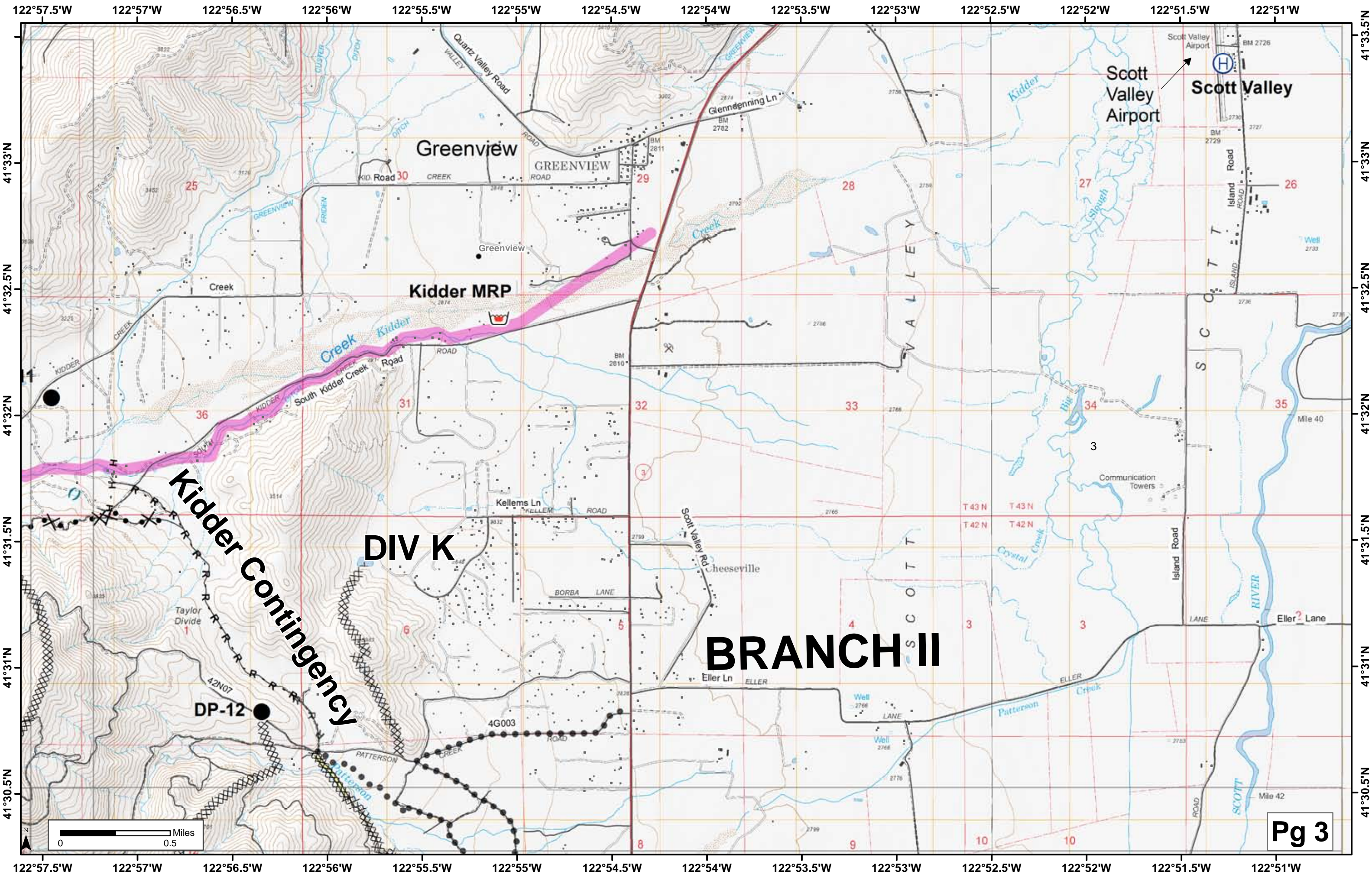
BRANCH II

DP-10

DP-8

Pg 2






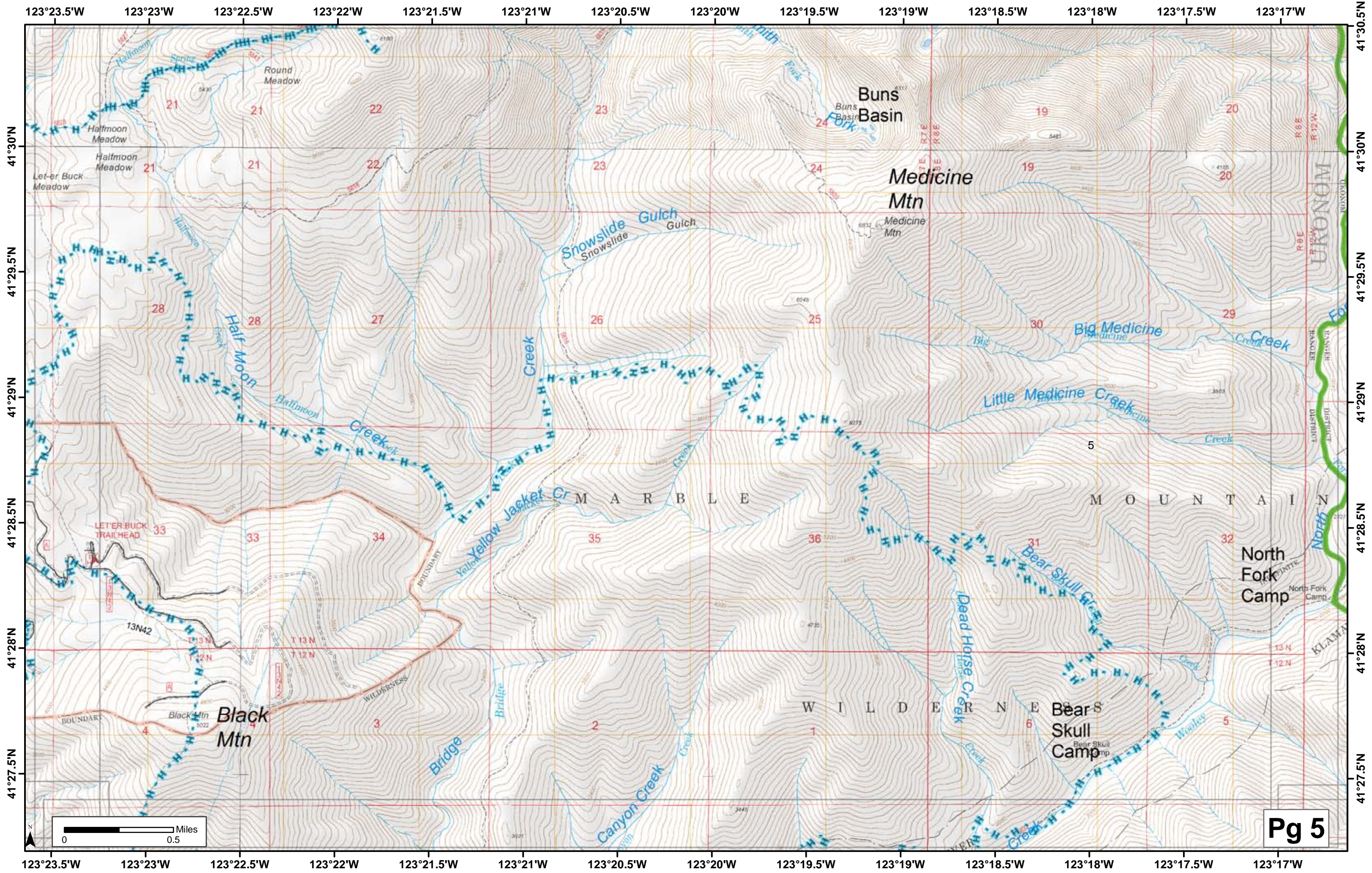
Kidder Contingency

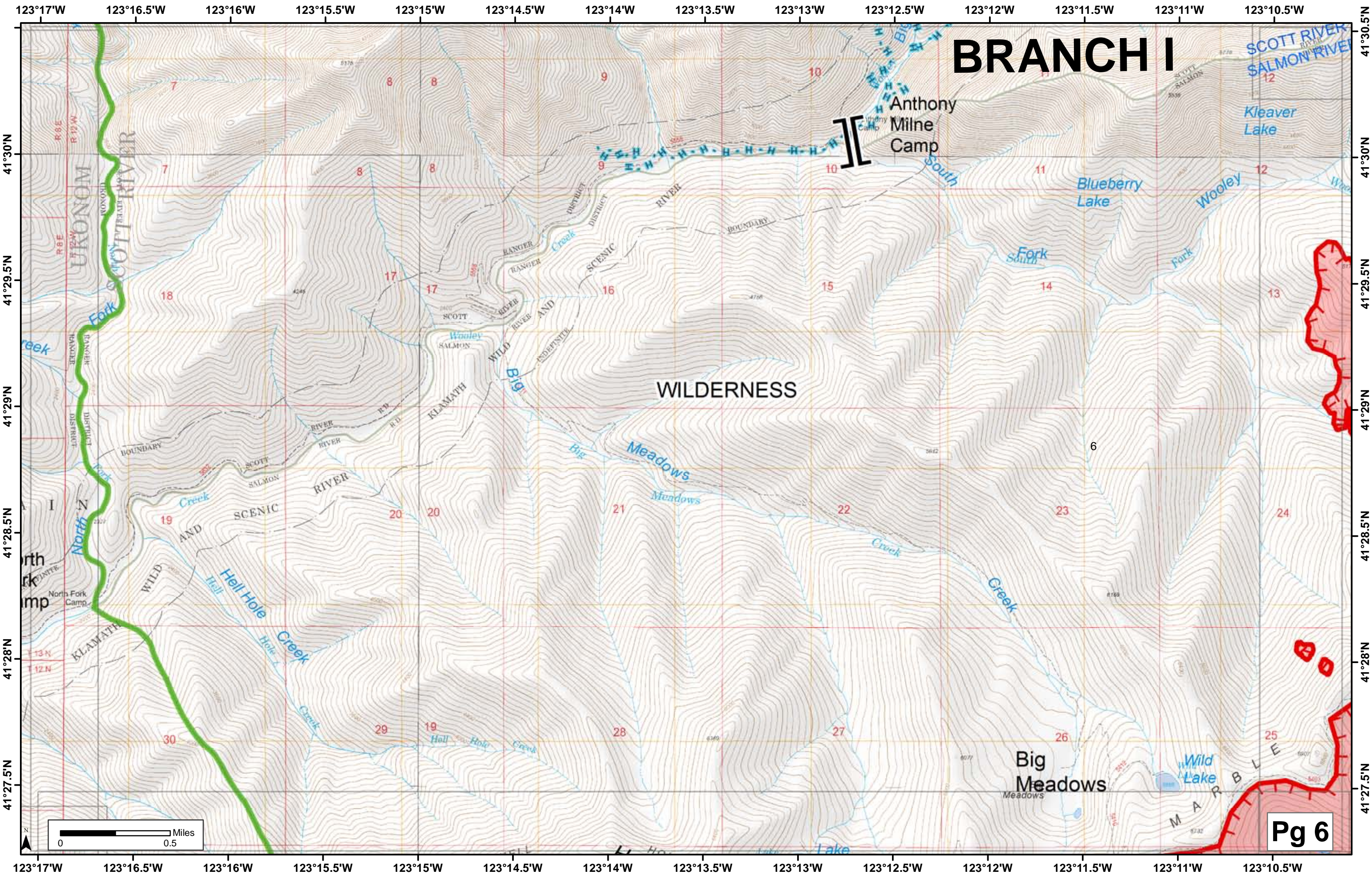
DIV K

BRANCH II

Scott Valley Airport
Scott Valley





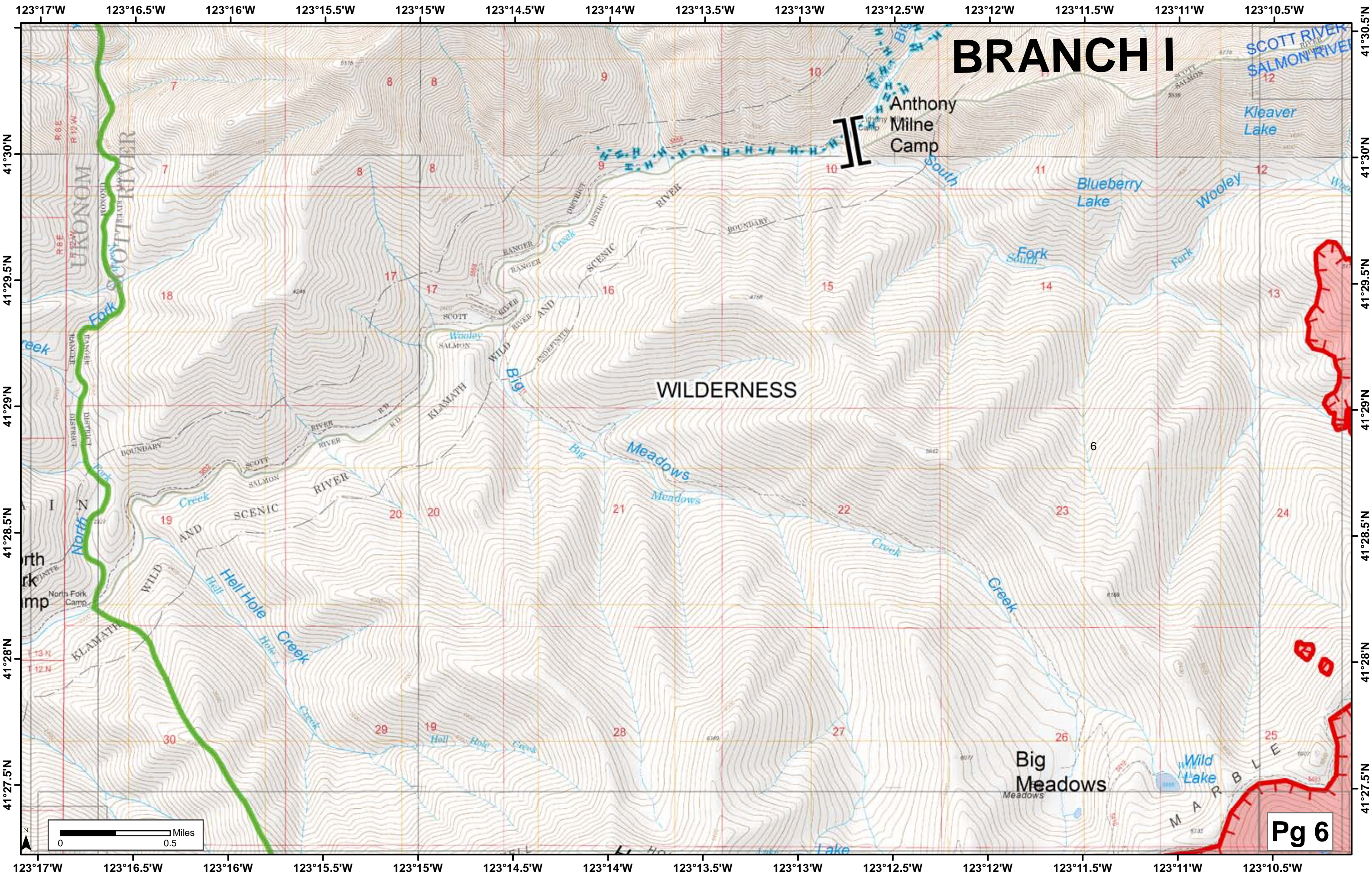



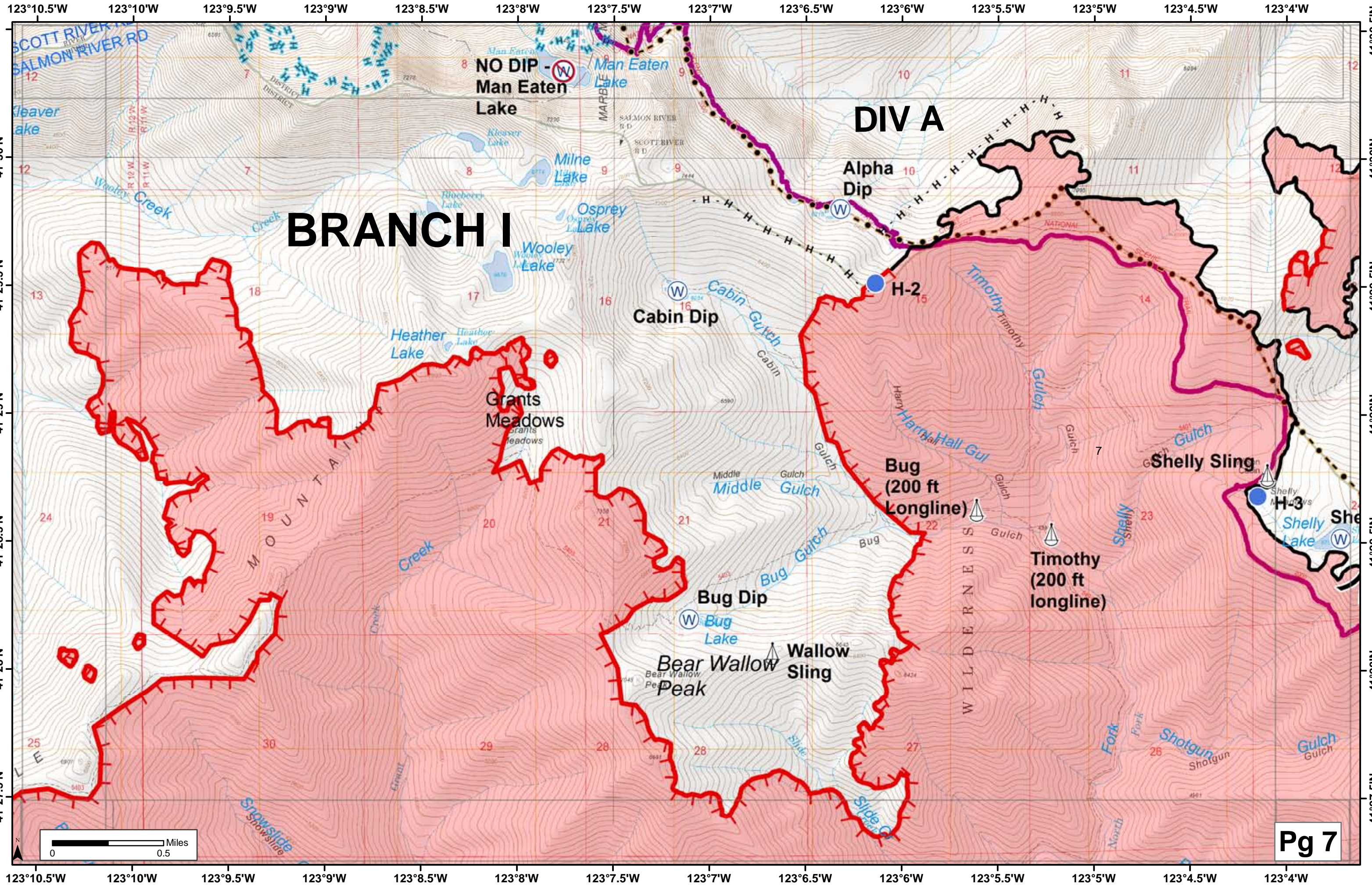
BRANCH I

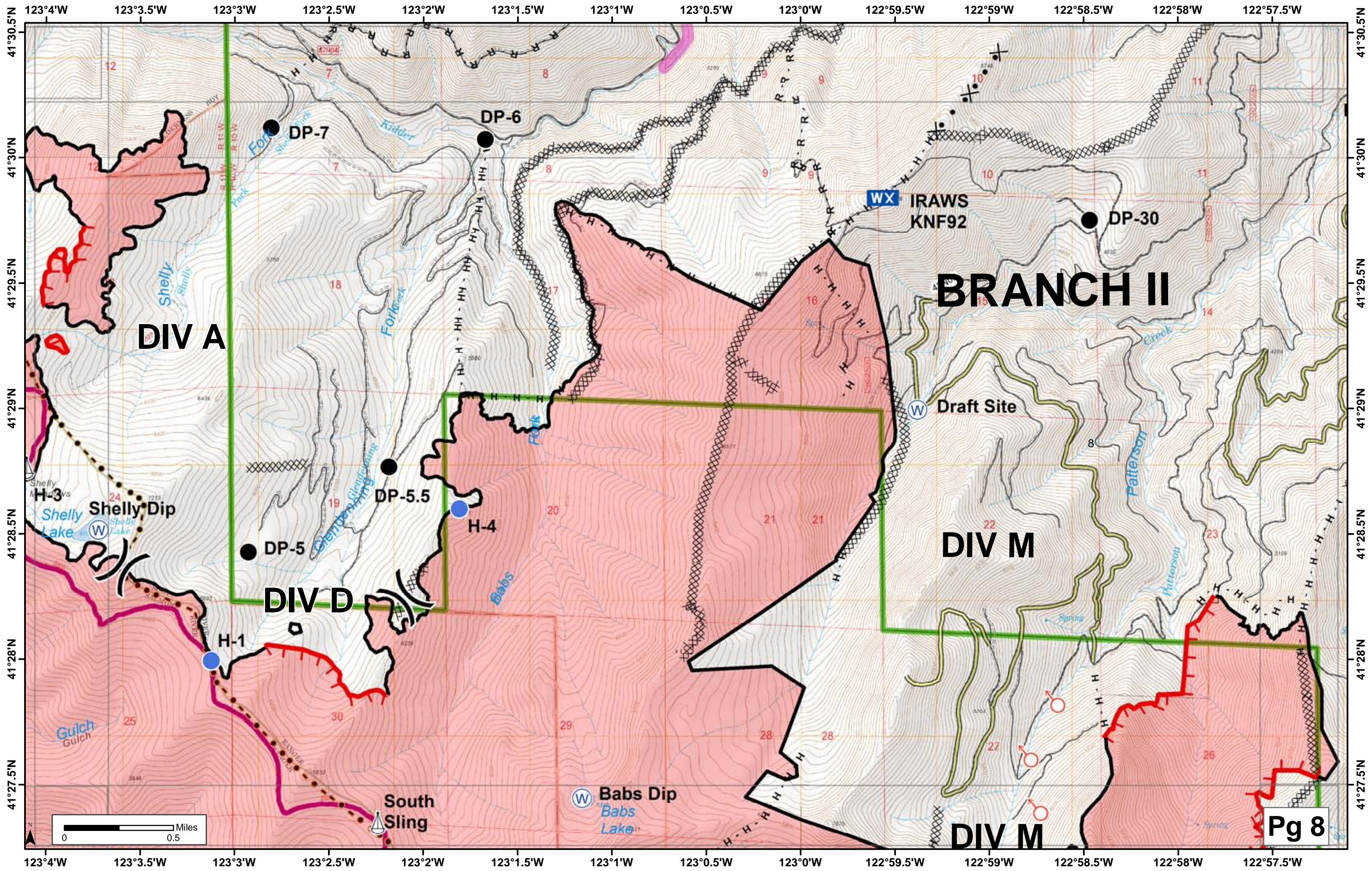
Anthony
Milne
Camp

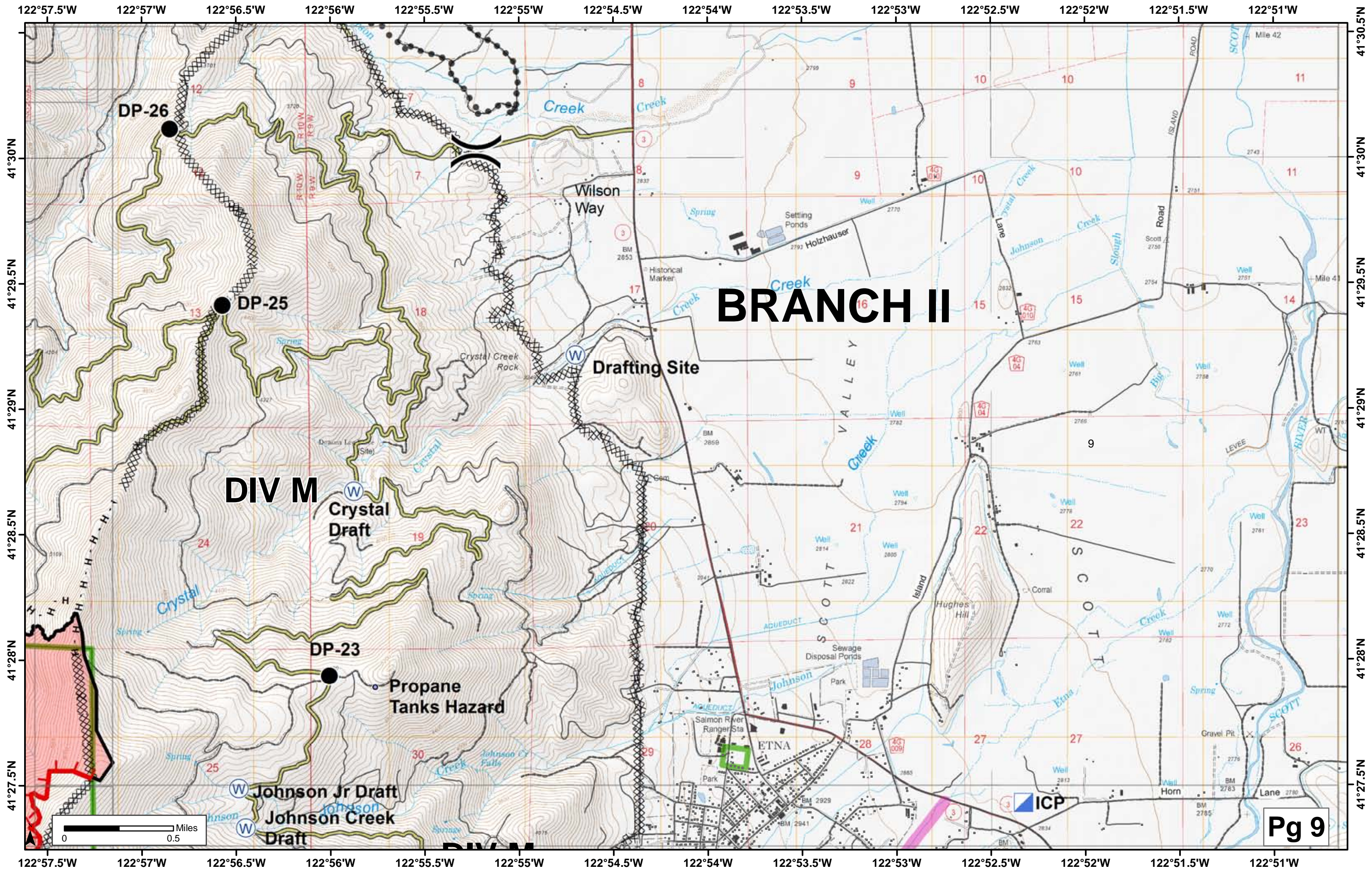
WILDERNESS

Big
Meadows



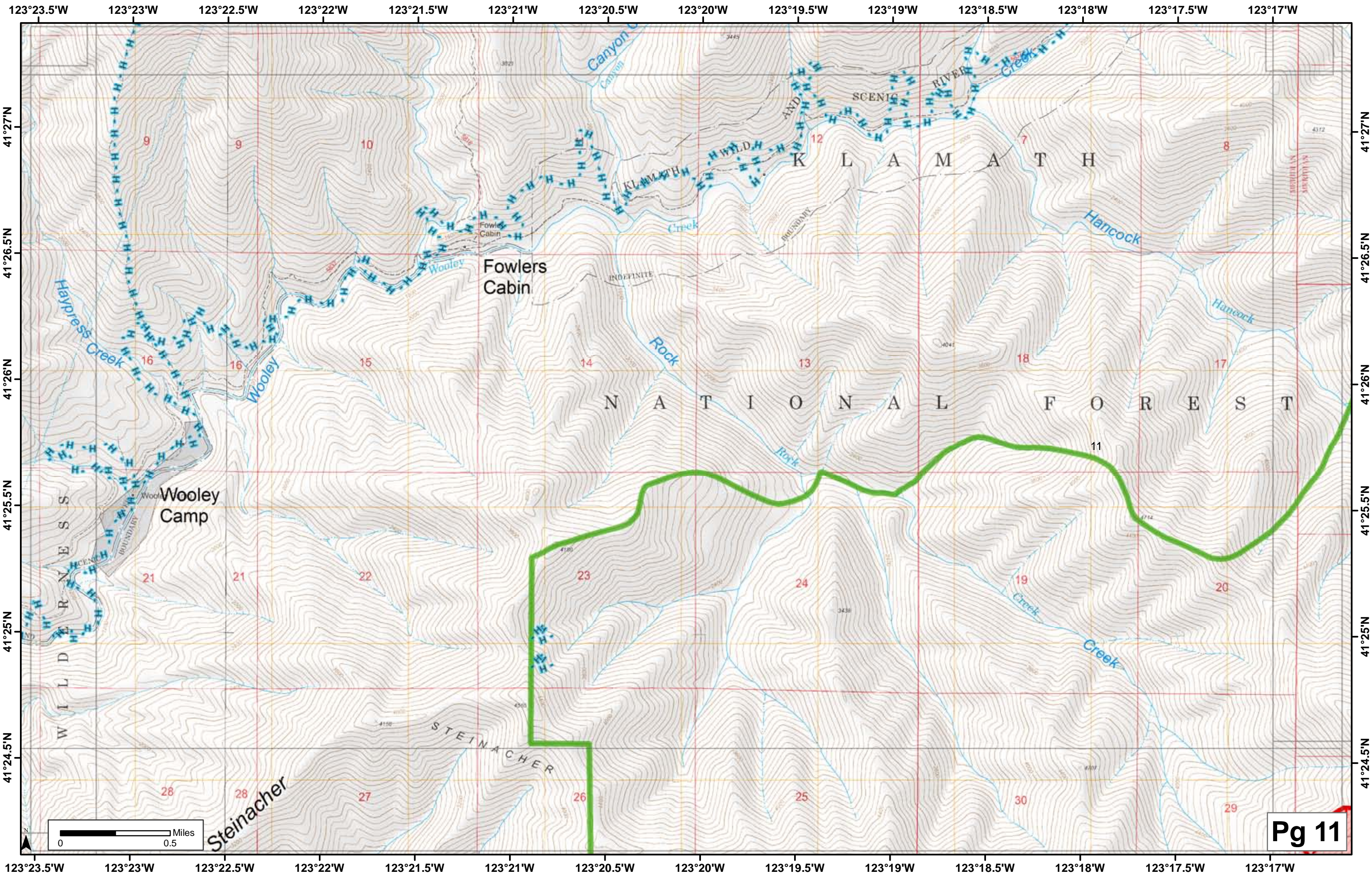


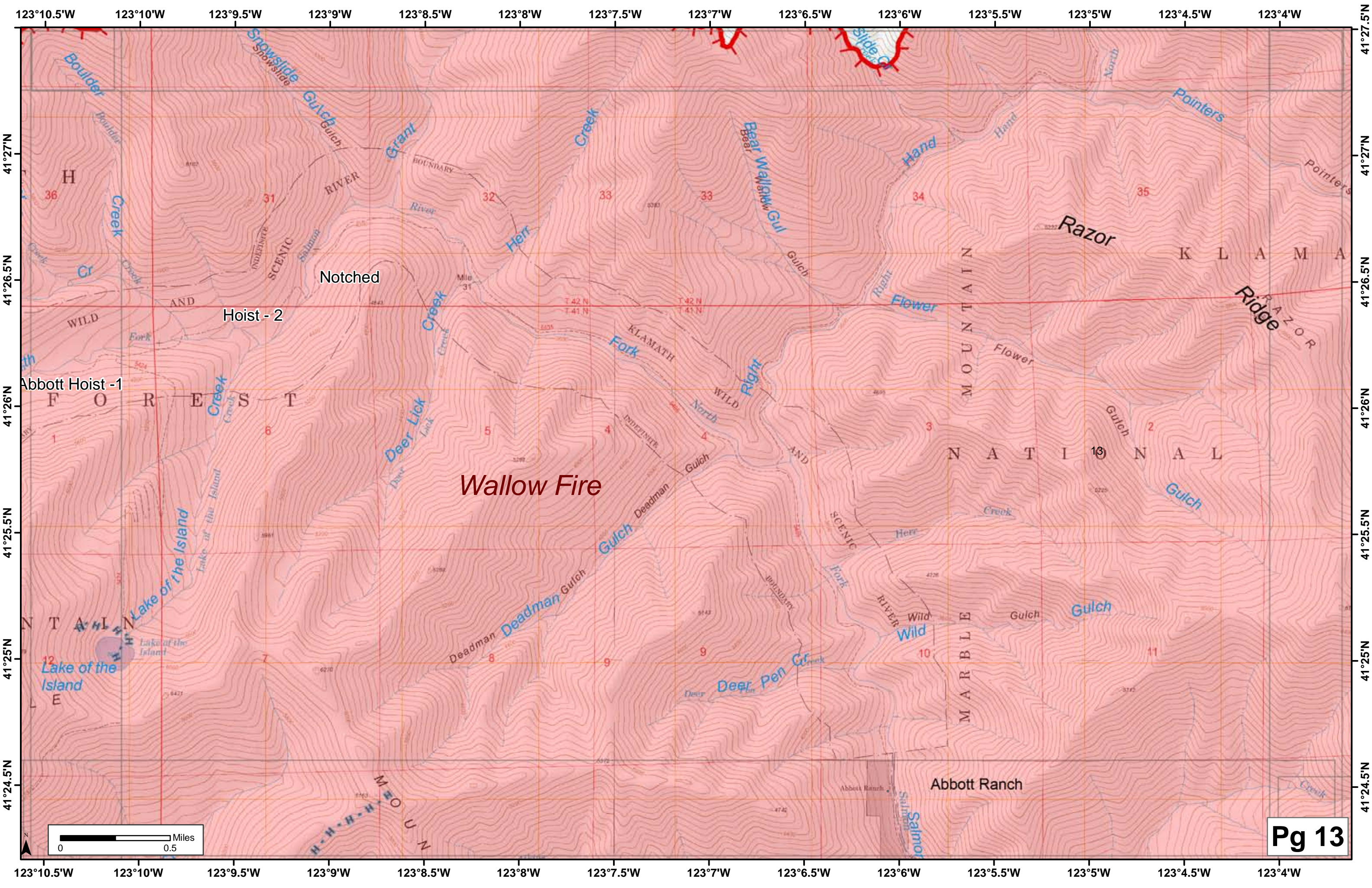




BRANCH II

DIV M






123°10.5'W 123°10'W 123°9.5'W 123°9'W 123°8.5'W 123°8'W 123°7.5'W 123°7'W 123°6.5'W 123°6'W 123°5.5'W 123°5'W 123°4.5'W 123°4'W

41°27.5'N
41°27'N
41°26.5'N
41°26'N
41°25.5'N
41°25'N
41°24.5'N

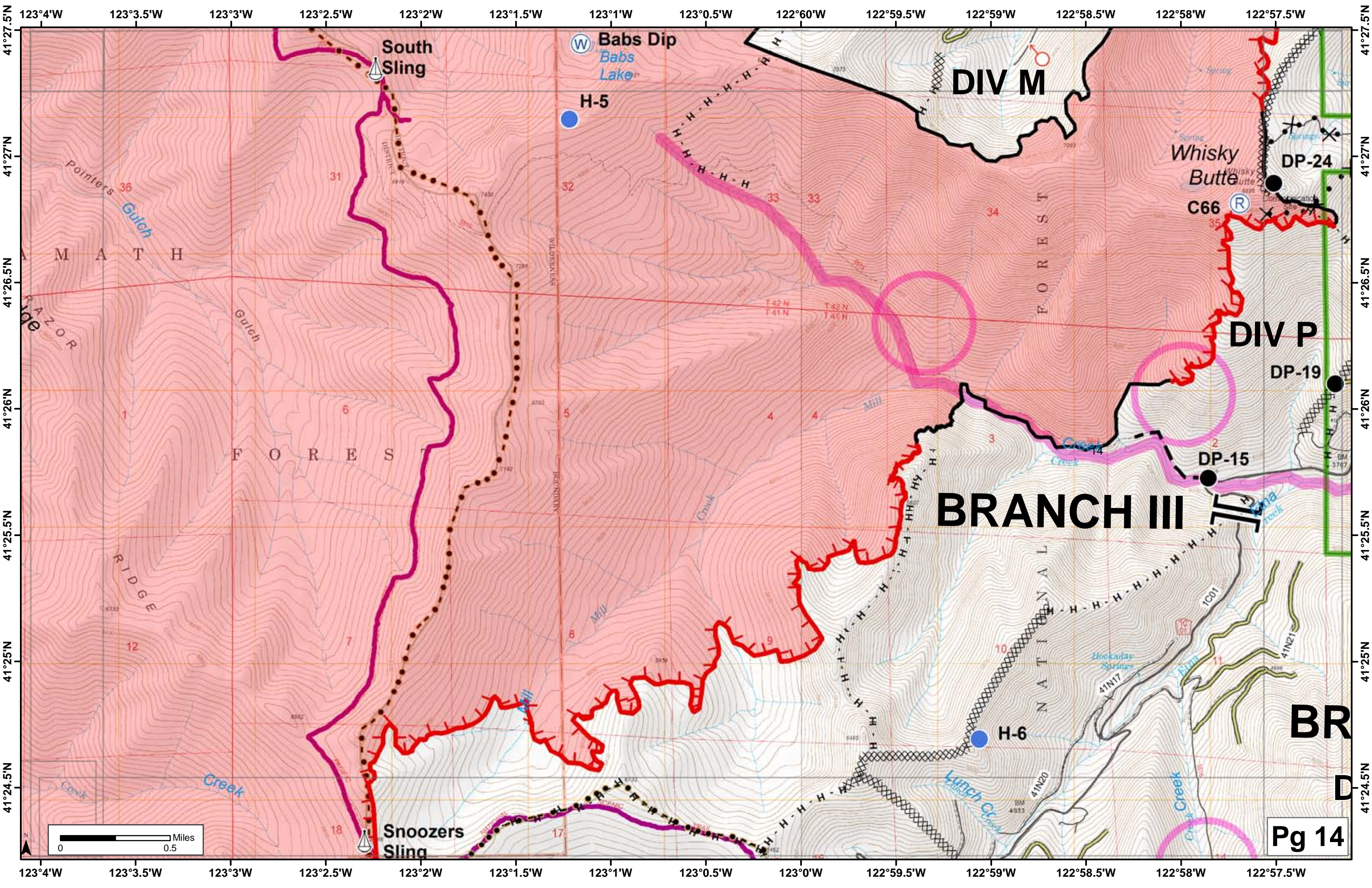
41°27.5'N
41°27'N
41°26.5'N
41°26'N
41°25.5'N
41°25'N
41°24.5'N

Wallow Fire

Abbott Ranch



Pg 13



DIV M

DIV P

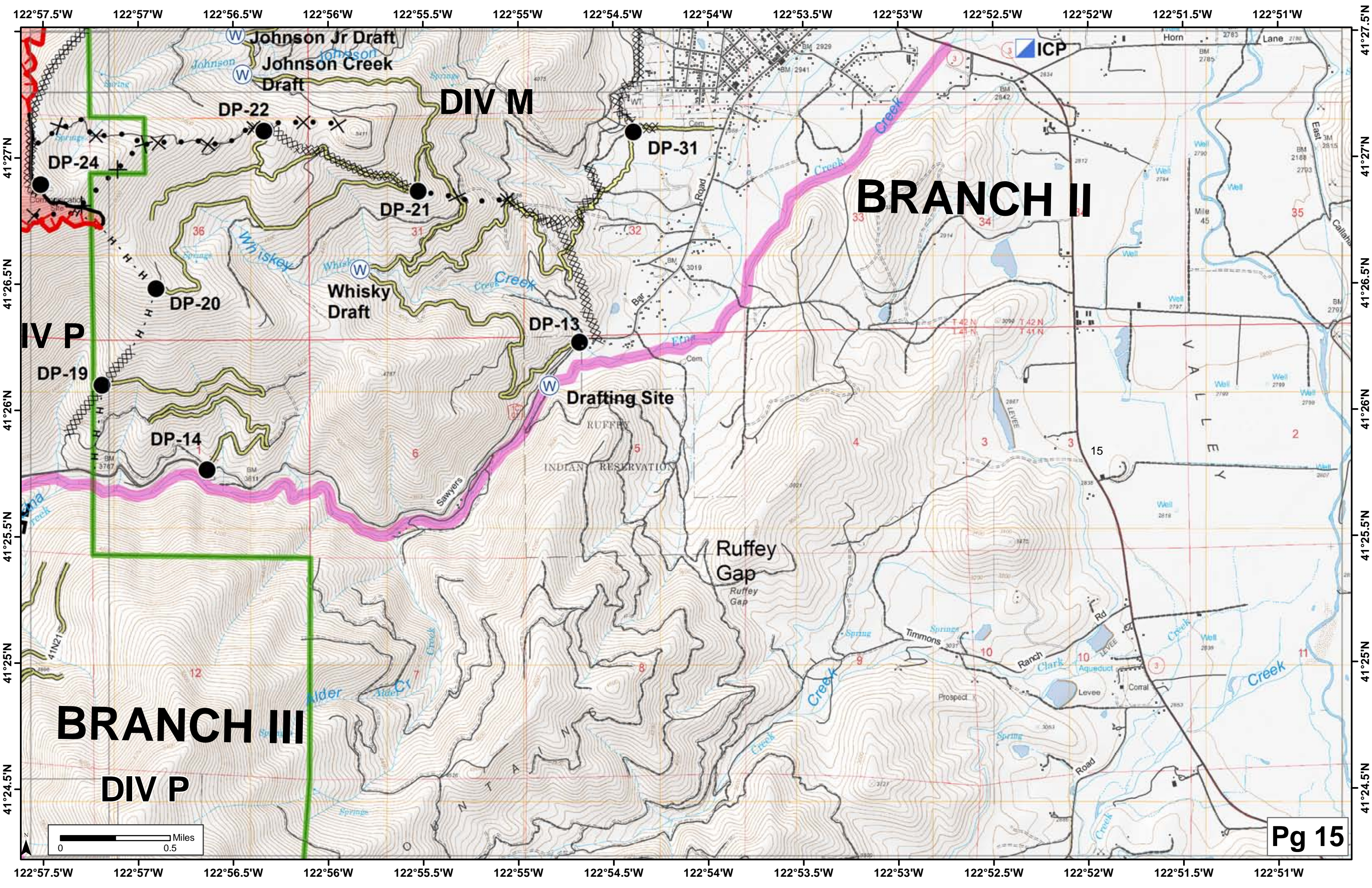
BRANCH III

BR

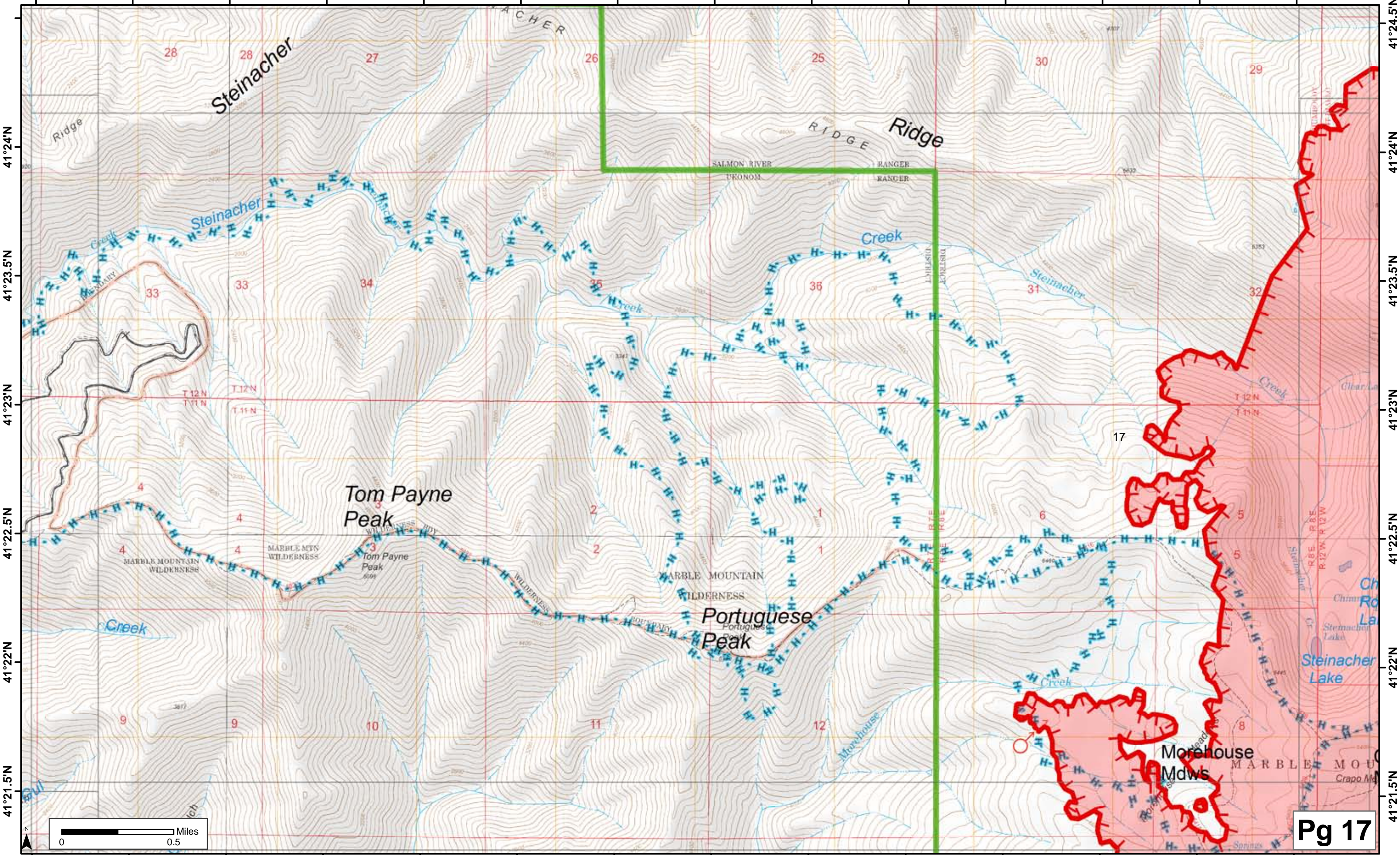
D

Pg 14





123°23.5'W 123°23'W 123°22.5'W 123°22'W 123°21.5'W 123°21'W 123°20.5'W 123°20'W 123°19.5'W 123°19'W 123°18.5'W 123°18'W 123°17.5'W 123°17'W

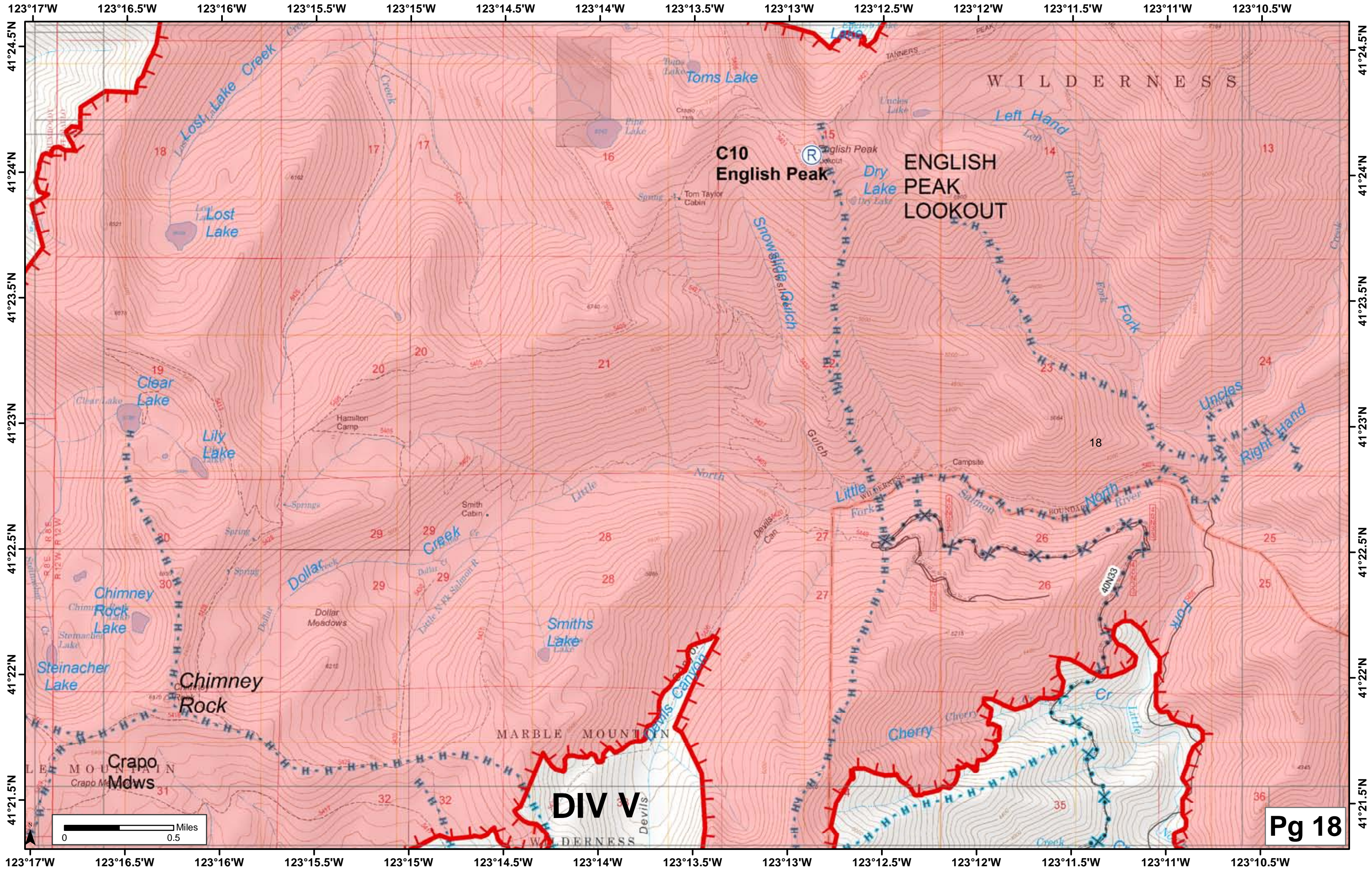


123°23.5'W 123°23'W 123°22.5'W 123°22'W 123°21.5'W 123°21'W 123°20.5'W 123°20'W 123°19.5'W 123°19'W 123°18.5'W 123°18'W 123°17.5'W 123°17'W

41°24'N
41°23.5'N
41°23'N
41°22.5'N
41°22'N
41°21.5'N

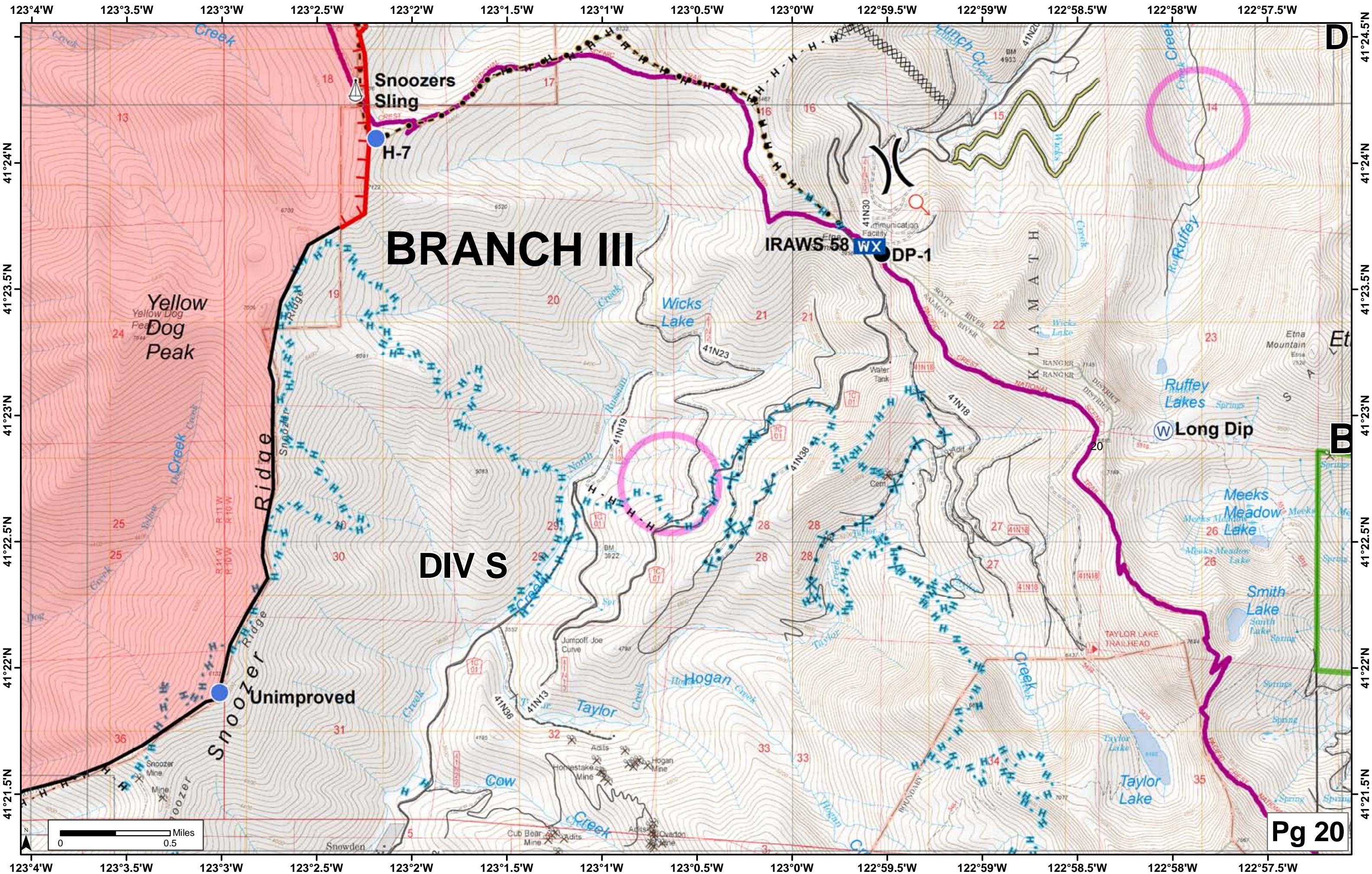
41°24.5'N
41°24'N
41°23.5'N
41°23'N
41°22.5'N
41°22'N
41°21.5'N





C10
English Peak
LOOKOUT

DIV V



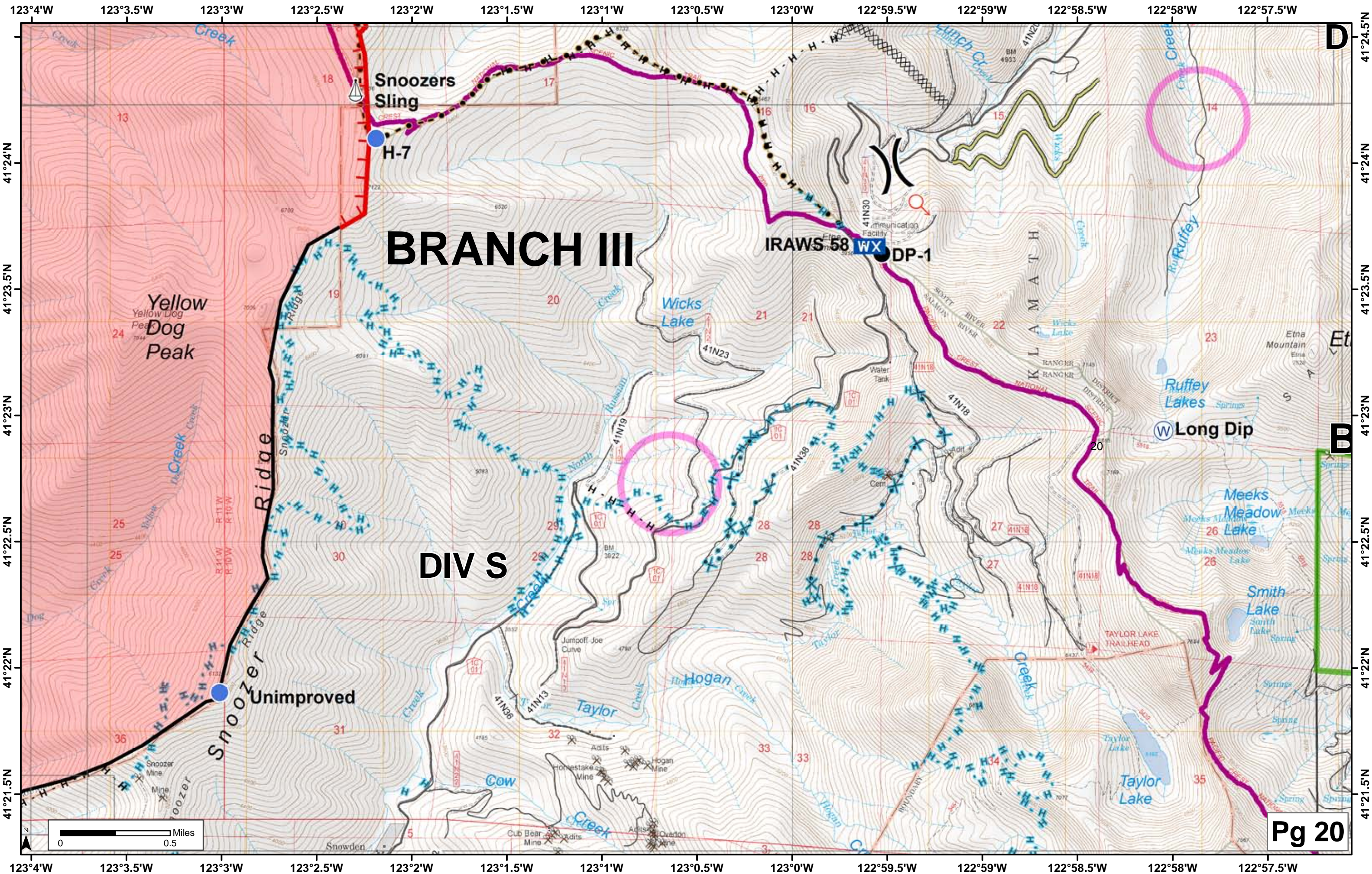
BRANCH III

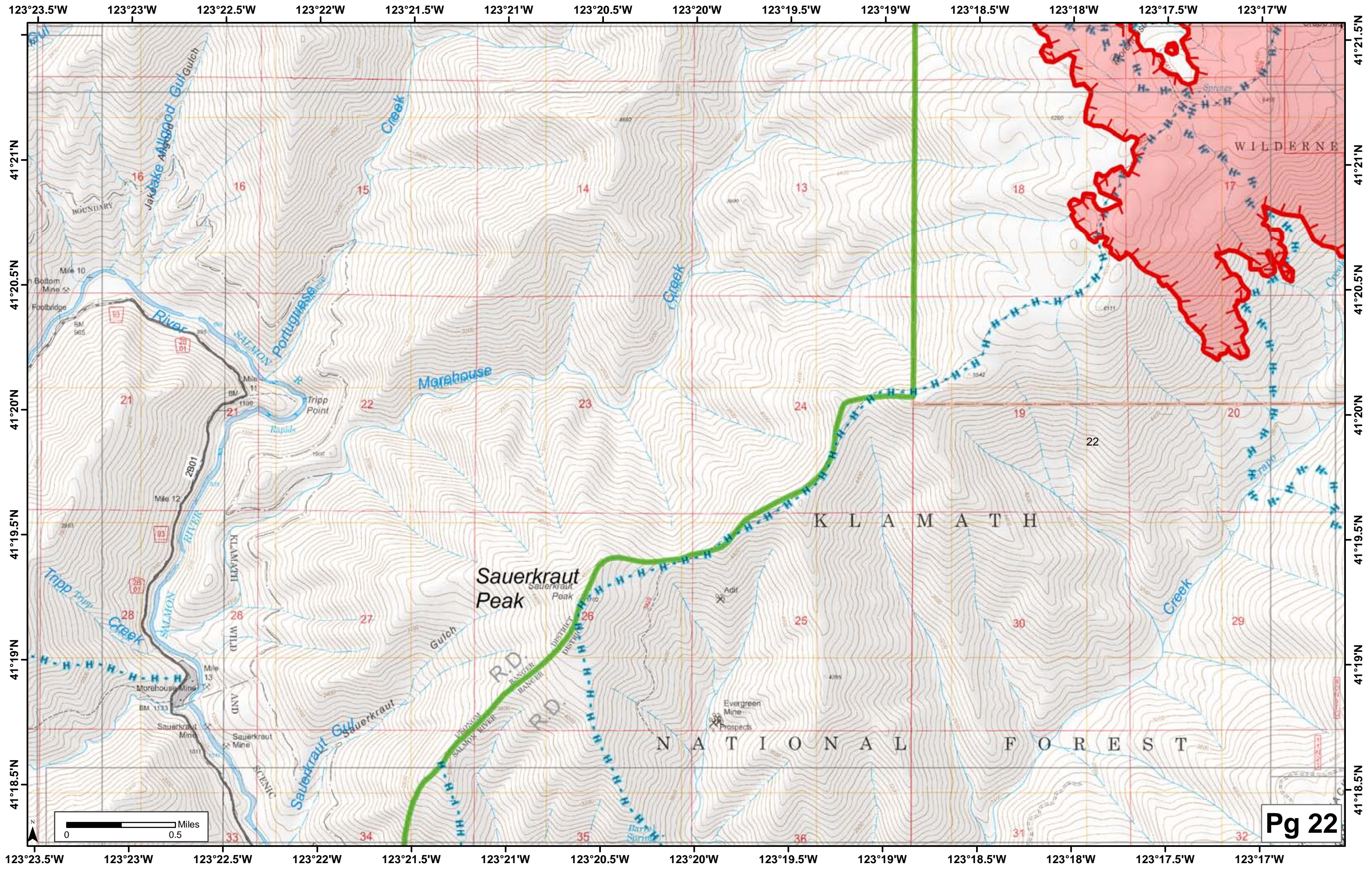
DIV S

Snoozers Unimproved

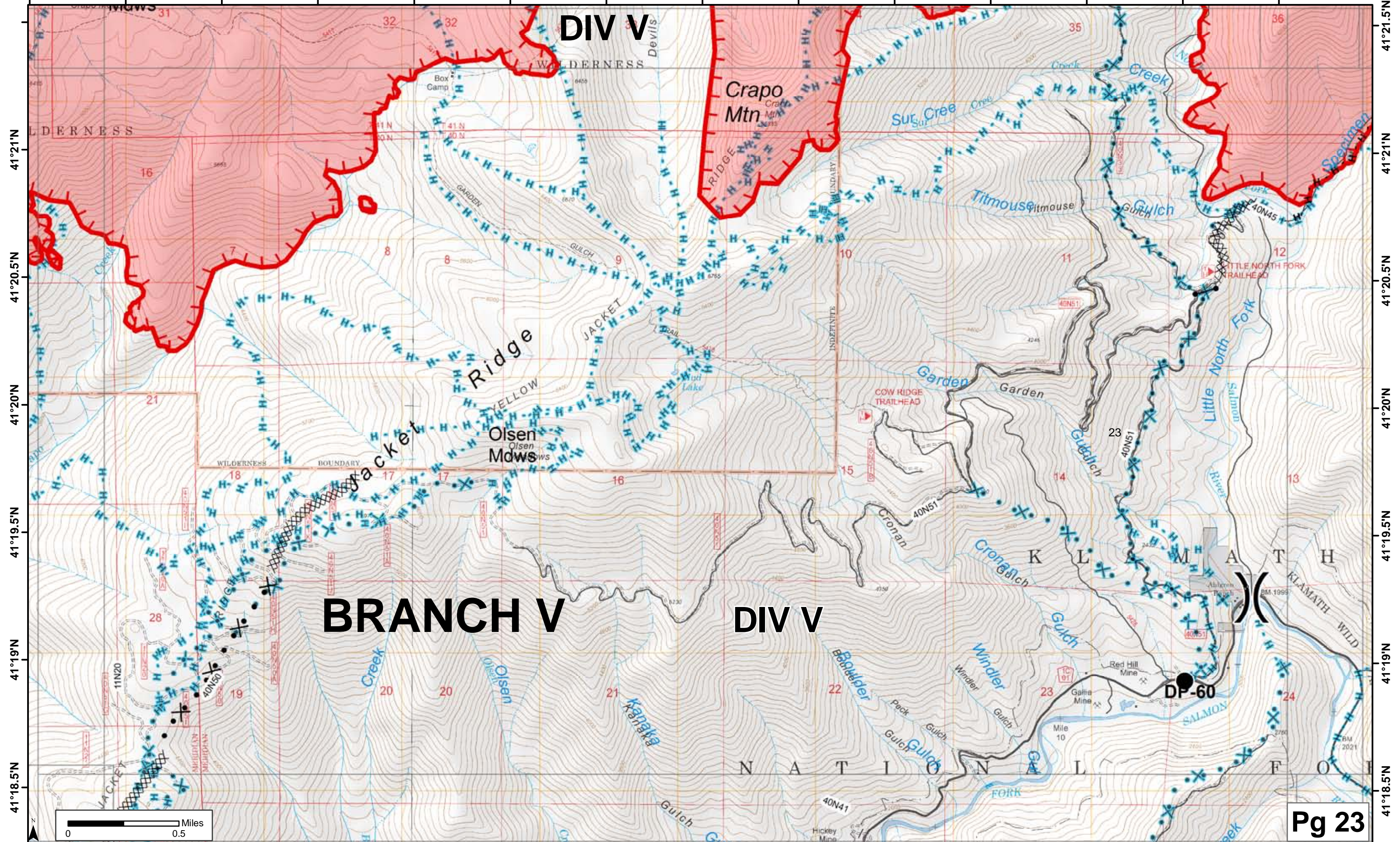
IRAWS 58 WX DP-1

W Long Dip





123°17'W 123°16.5'W 123°16'W 123°15.5'W 123°15'W 123°14.5'W 123°14'W 123°13.5'W 123°13'W 123°12.5'W 123°12'W 123°11.5'W 123°11'W 123°10.5'W



DIV V

Crapo Mtn

Jacker Ridge

BRANCH V

DIV V

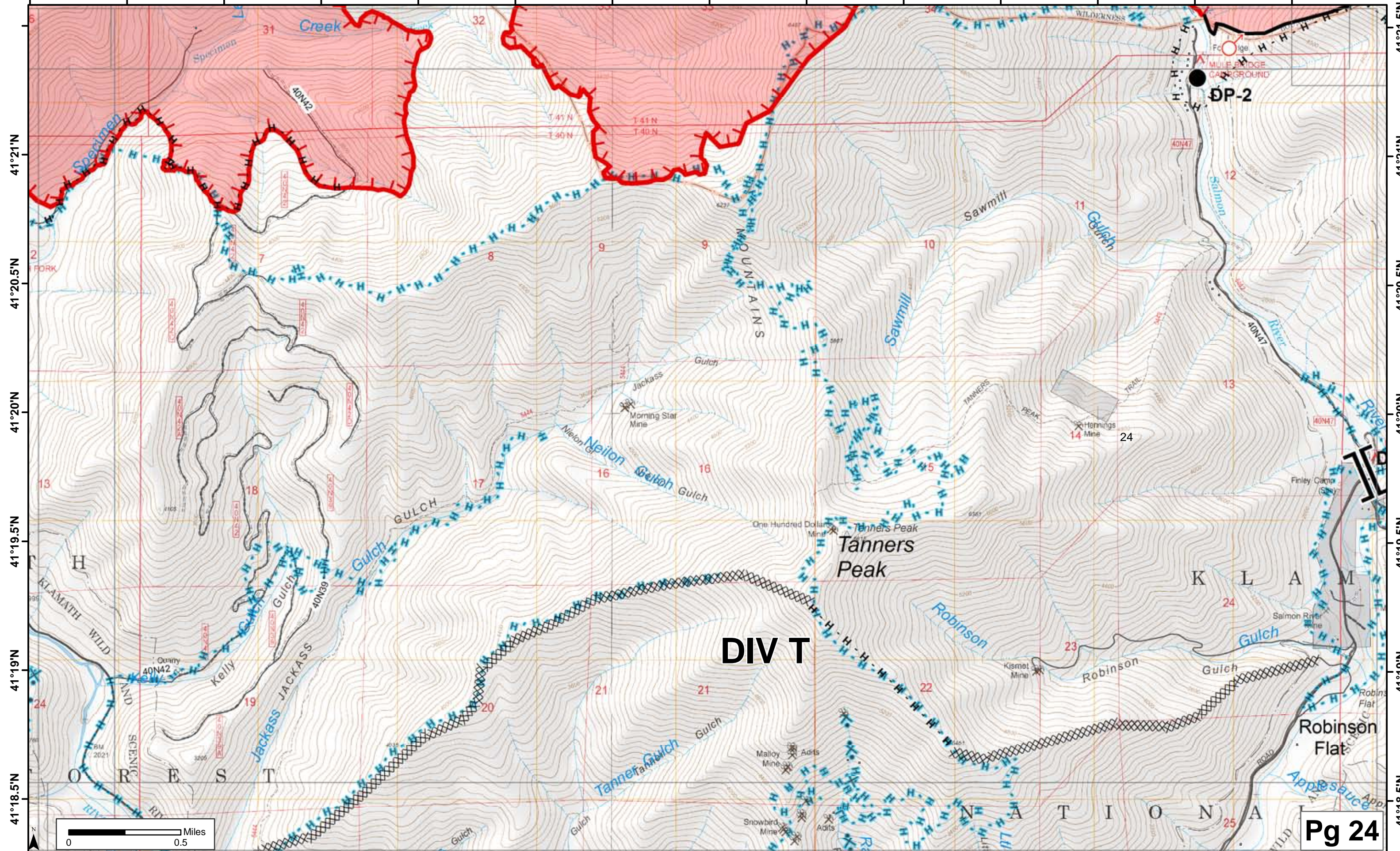
Pg 23

41°21'N
41°20.5'N
41°20'N
41°19.5'N
41°19'N
41°18.5'N

41°21.5'N
41°21'N
41°20.5'N
41°20'N
41°19.5'N
41°19'N
41°18.5'N

123°16.5'W 123°16'W 123°15.5'W 123°15'W 123°14.5'W 123°14'W 123°13.5'W 123°13'W 123°12.5'W 123°12'W 123°11.5'W 123°11'W 123°10.5'W

123°10.5'W 123°10'W 123°9.5'W 123°9'W 123°8.5'W 123°8'W 123°7.5'W 123°7'W 123°6.5'W 123°6'W 123°5.5'W 123°5'W 123°4.5'W 123°4'W

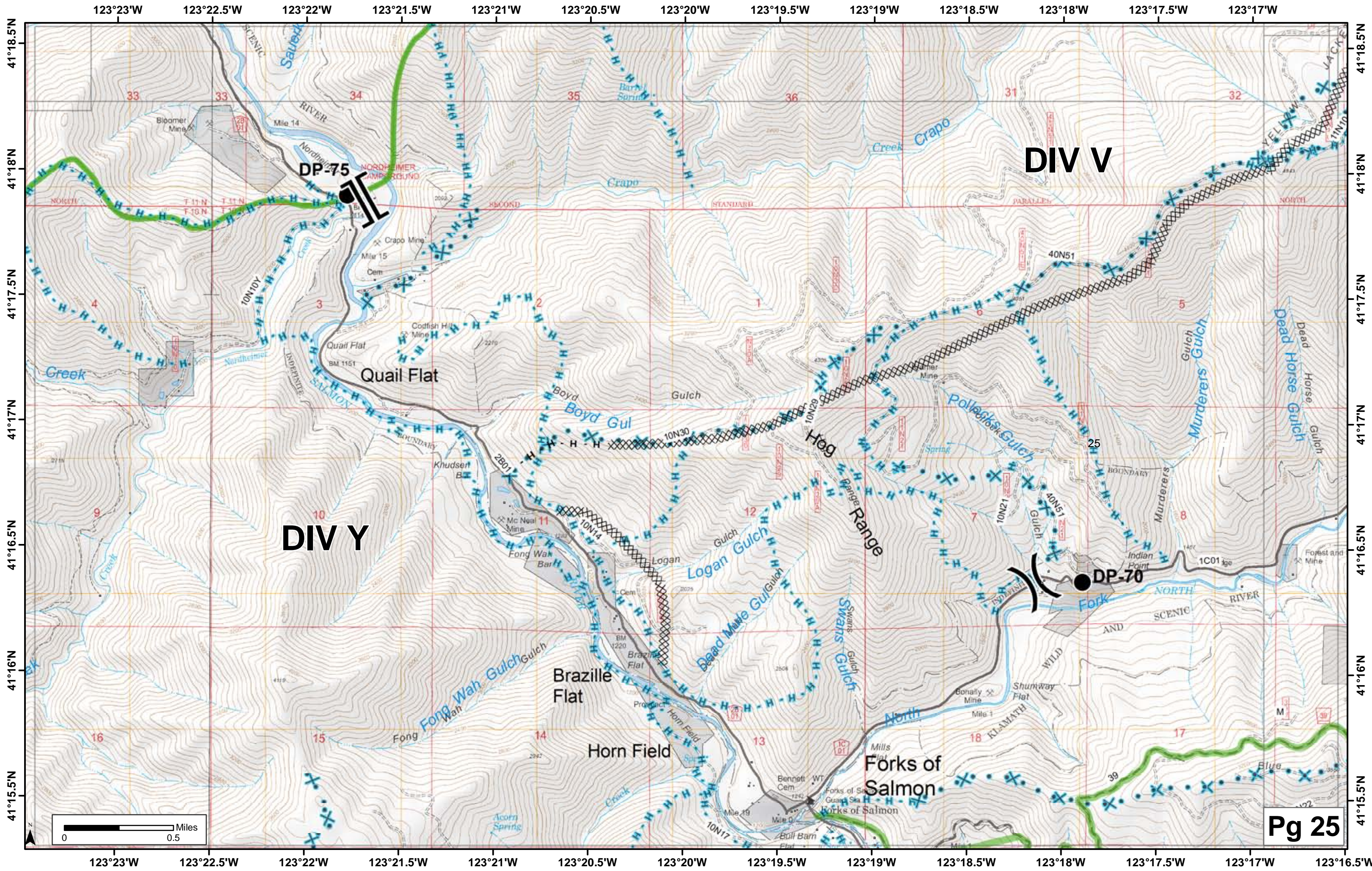


DIV T

123°10'W 123°9.5'W 123°9'W 123°8.5'W 123°8'W 123°7.5'W 123°7'W 123°6.5'W 123°6'W 123°5.5'W 123°5'W 123°4.5'W 123°4'W

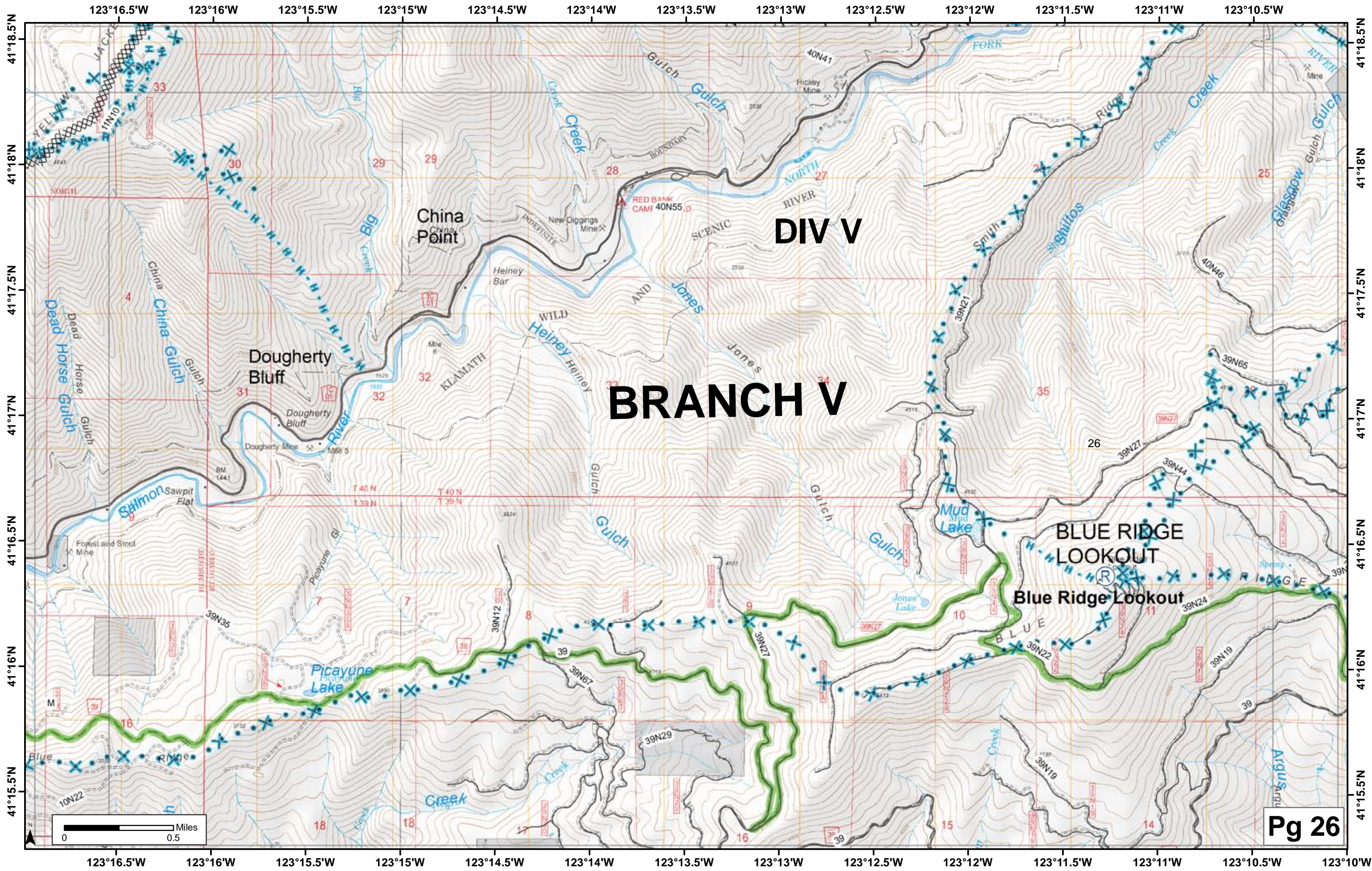
41°21'N
41°20.5'N
41°20'N
41°19.5'N
41°19'N
41°18.5'N

41°21'N
41°20.5'N
41°20'N
41°19.5'N
41°19'N
41°18.5'N



DIV V

DIV Y

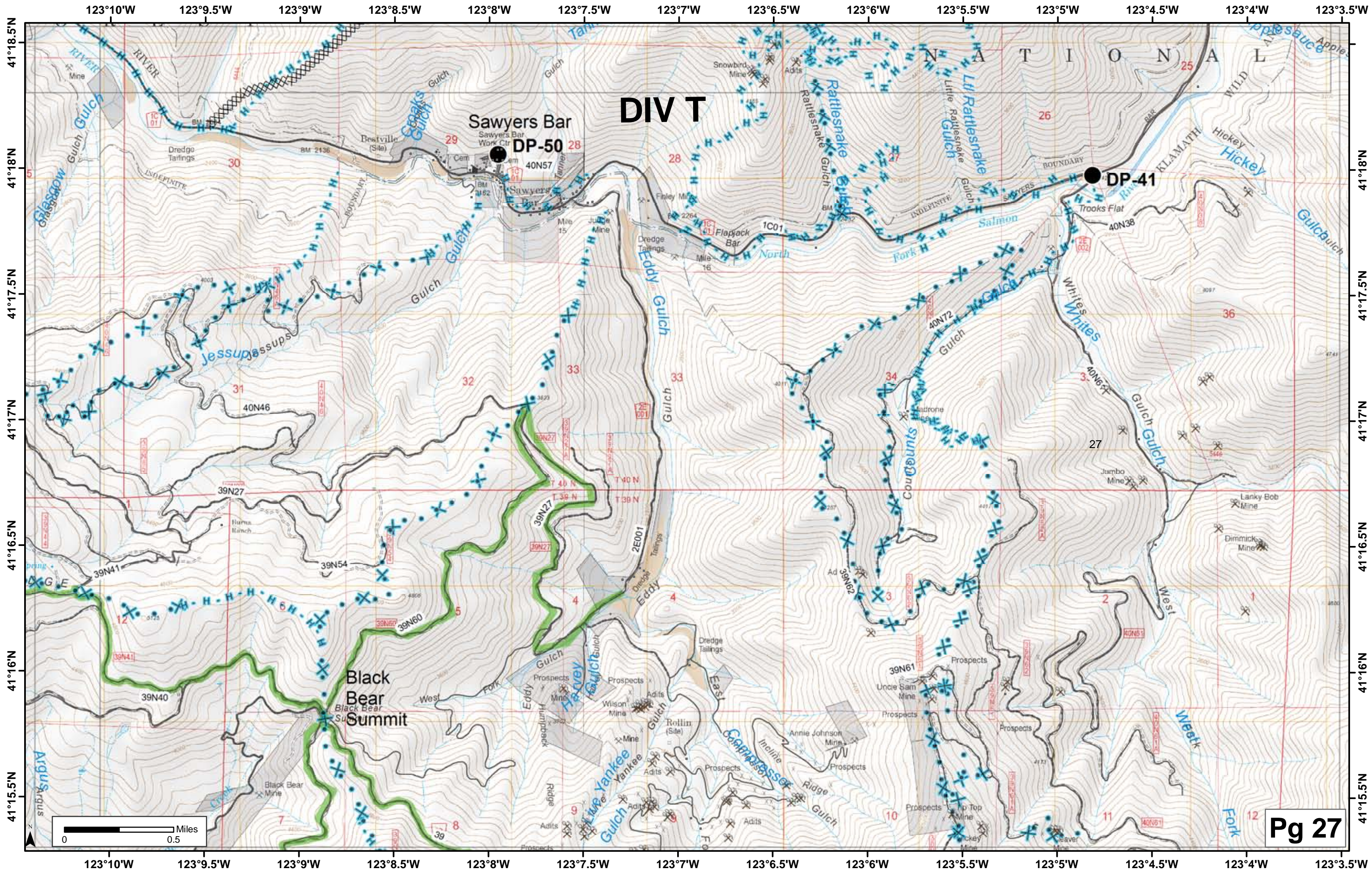


DIV V

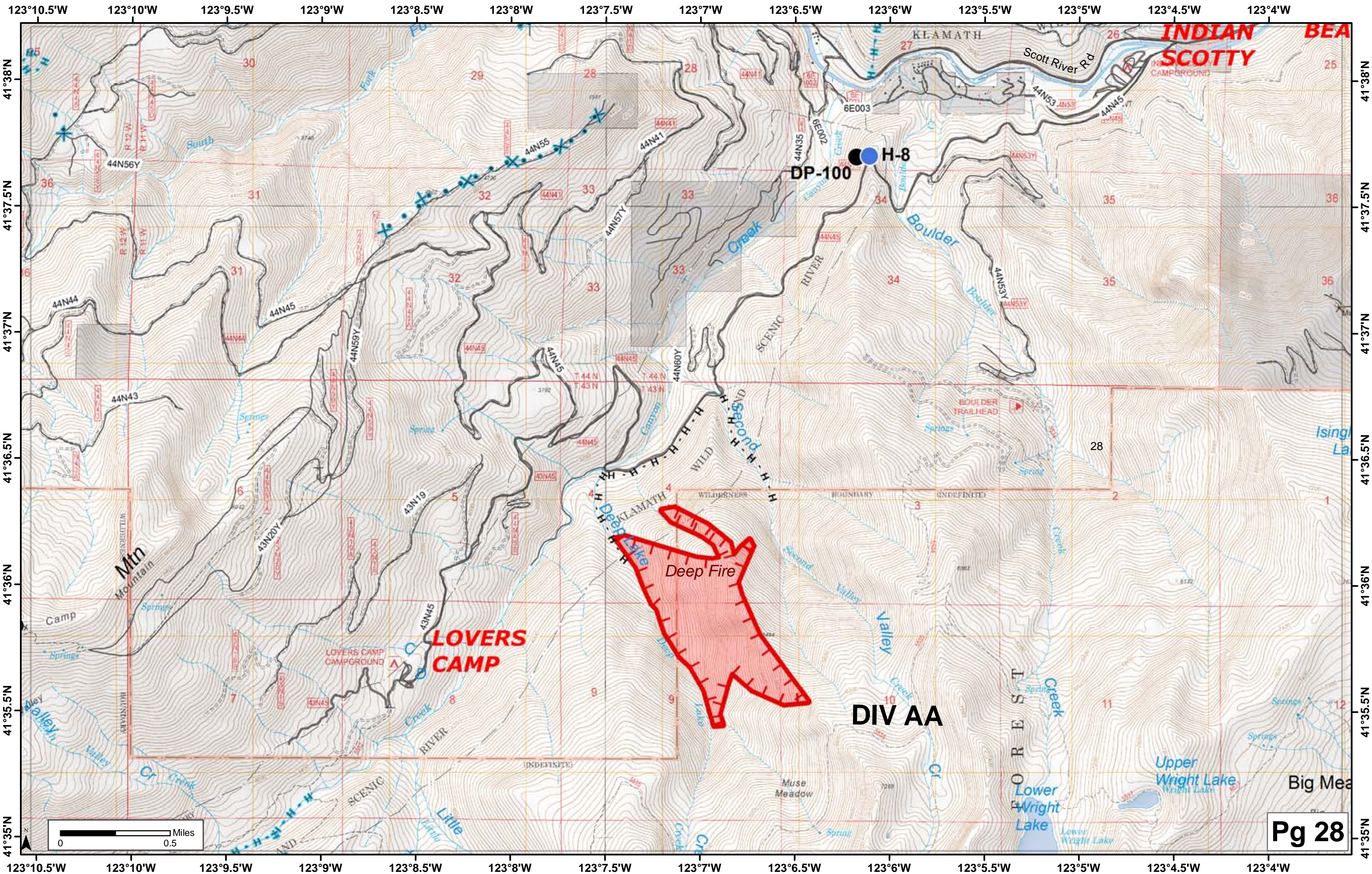
BRANCH V

**BLUE RIDGE
LOOKOUT**

Blue Ridge Lookout



DIV T



0 0.5 Miles

Pg 28