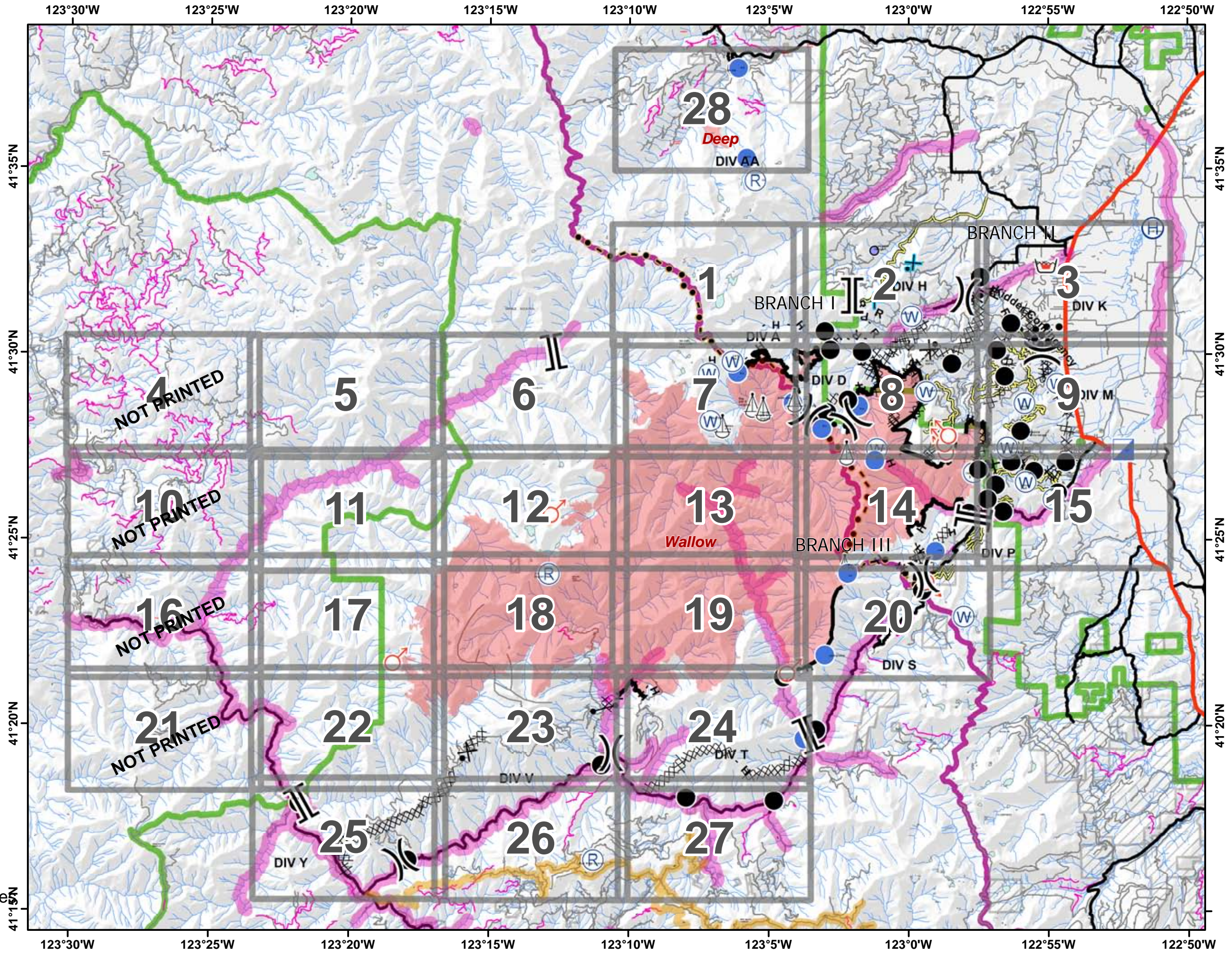


Salmon August Complex  
 Klamath National Forest  
 September 12, 2017  
**IAP Maps**

- |  |  |  |                        |
|--|--|--|------------------------|
|  | State Highway                            |  | Spot Fire              |
|  | Major Roads                              |  | Gate                   |
|  | Minor Roads                              |  | Retardant/Mud Pit      |
|  | Closed Roads                             |  | Drop Point             |
|  | Highlighted Geographic Feature           |  | Helibase               |
|  | Improved Road                            |  | Helispot               |
|  | Proposed Dozer Line/ Previous Dozer Line |  | Incident Command Post  |
|  | Contingency Line                         |  | Repeater               |
|  | Improved Road as Completed Line          |  | Sling Site             |
|  | FirePolygon                              |  | Water Source           |
|  | Pacific Crest Trail (PCT)                |  | Other                  |
|  | Alternate Egress                         |  | Completed Dozer Line   |
|  | Private Land within Forest Boundary      |  | Completed Line         |
|  | Forest Boundary                          |  | Hand Line              |
|  | Division                                 |  | Road as Completed Line |
|  | Branch                                   |  | Proposed Dozer Line    |
|  |  |  | Watershed Divide       |
|  |  |  | Avoidance Area         |
|  |  |  | Mine                   |




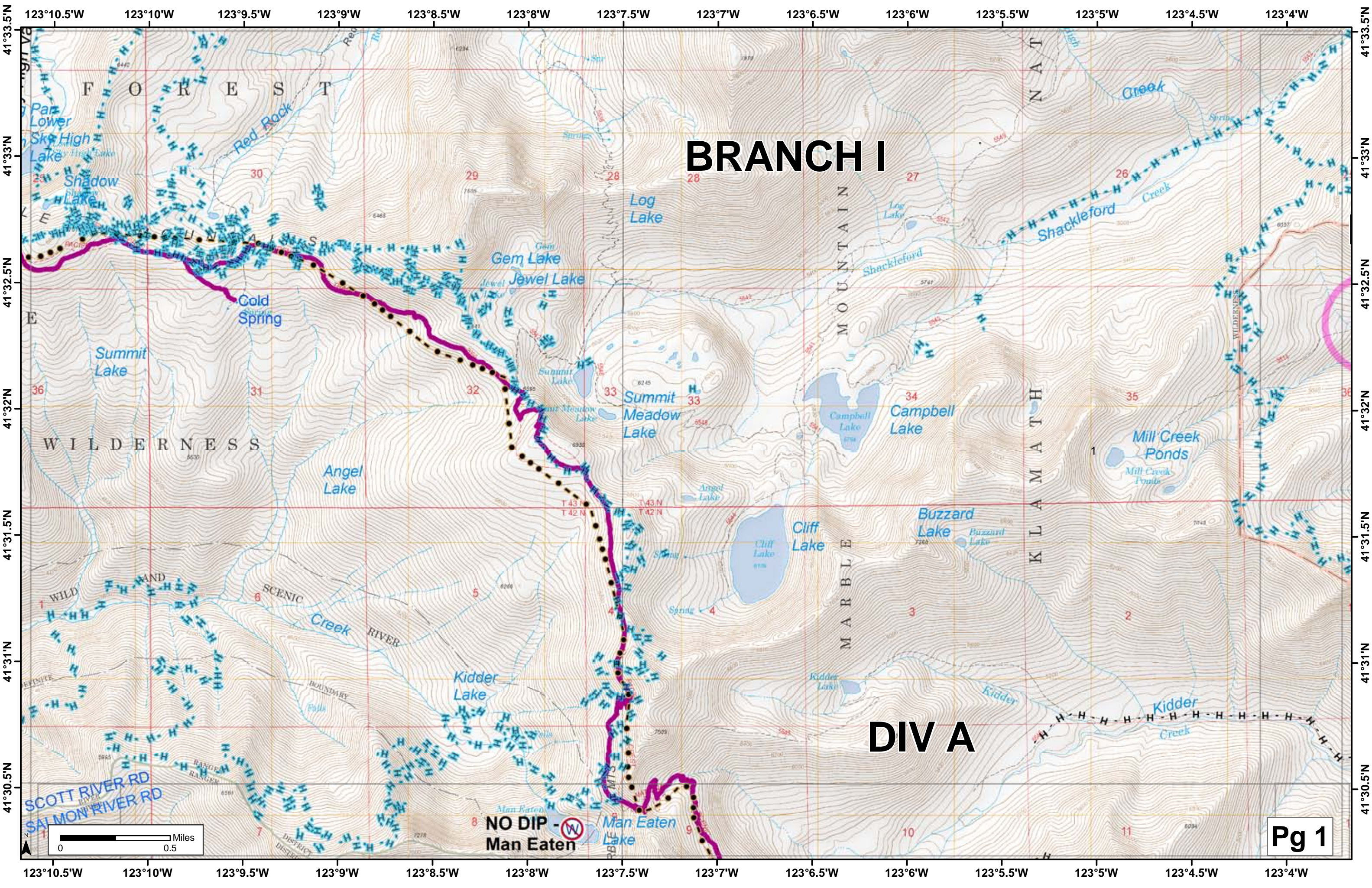
NOT PRINTED

NOT PRINTED

NOT PRINTED

NOT PRINTED

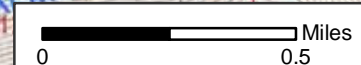


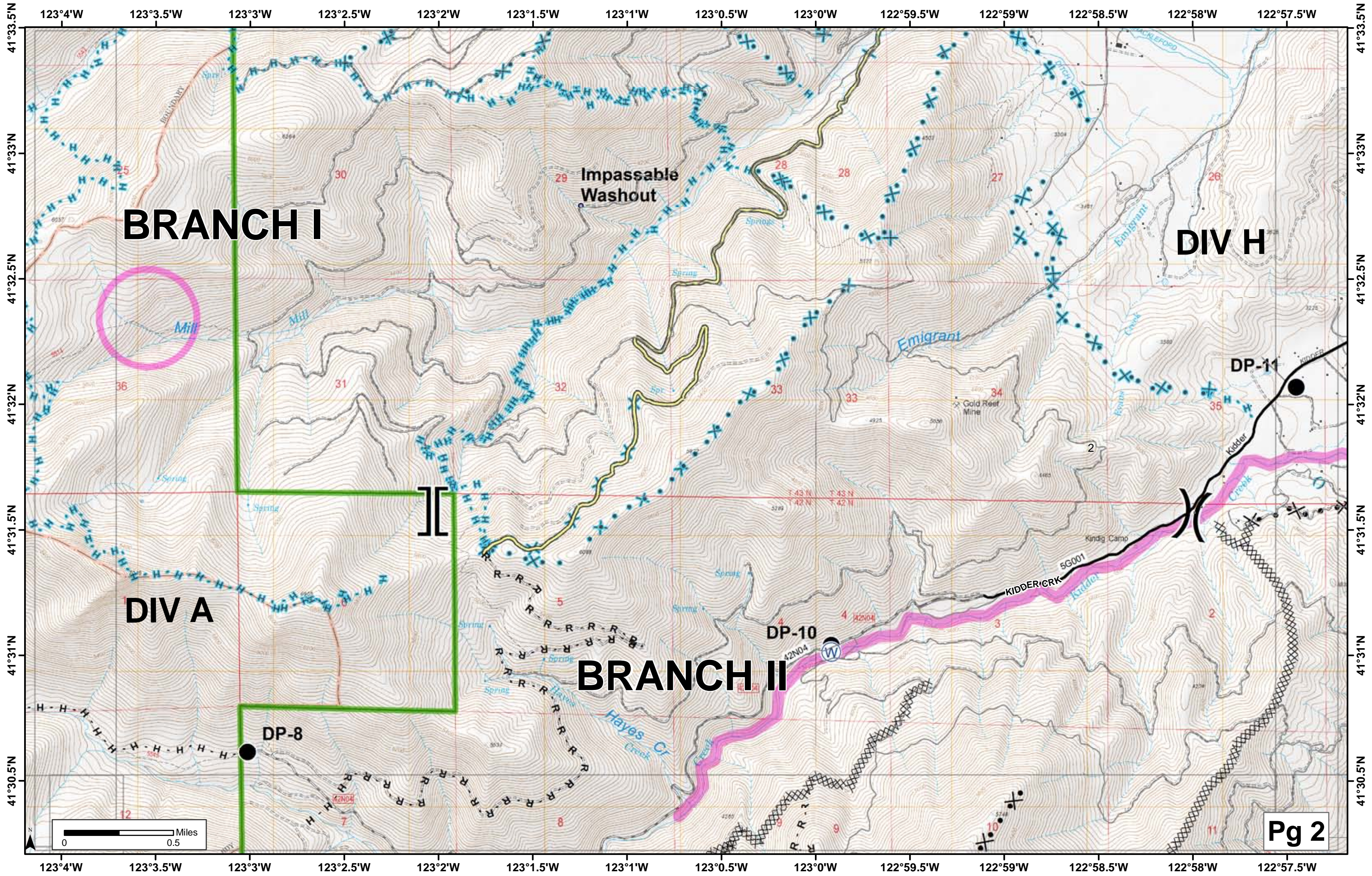


**BRANCH I**

**DIV A**

**NO DIP - Man Eaten**





**BRANCH I**

**DIV H**

**DIV A**

**BRANCH II**

**Impassable Washout**

**Emigrant**

**KIDDER CRK**

**Hayes Cr**

**Gold Reef Mine**


**Kindig Camp**

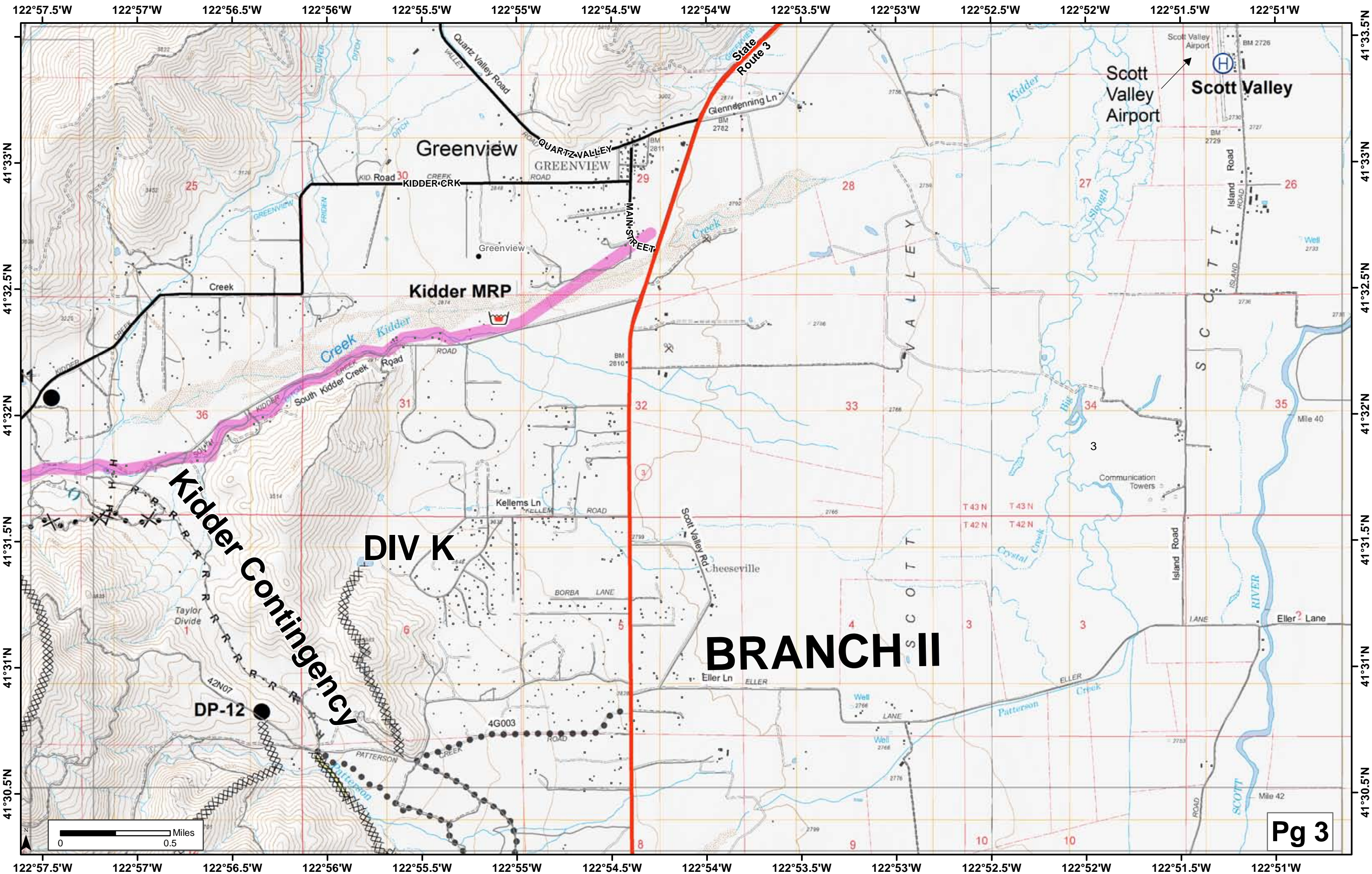
**DP-11**

**DP-8**

**DP-10**

**Pg 2**





**Kidder Contingency**

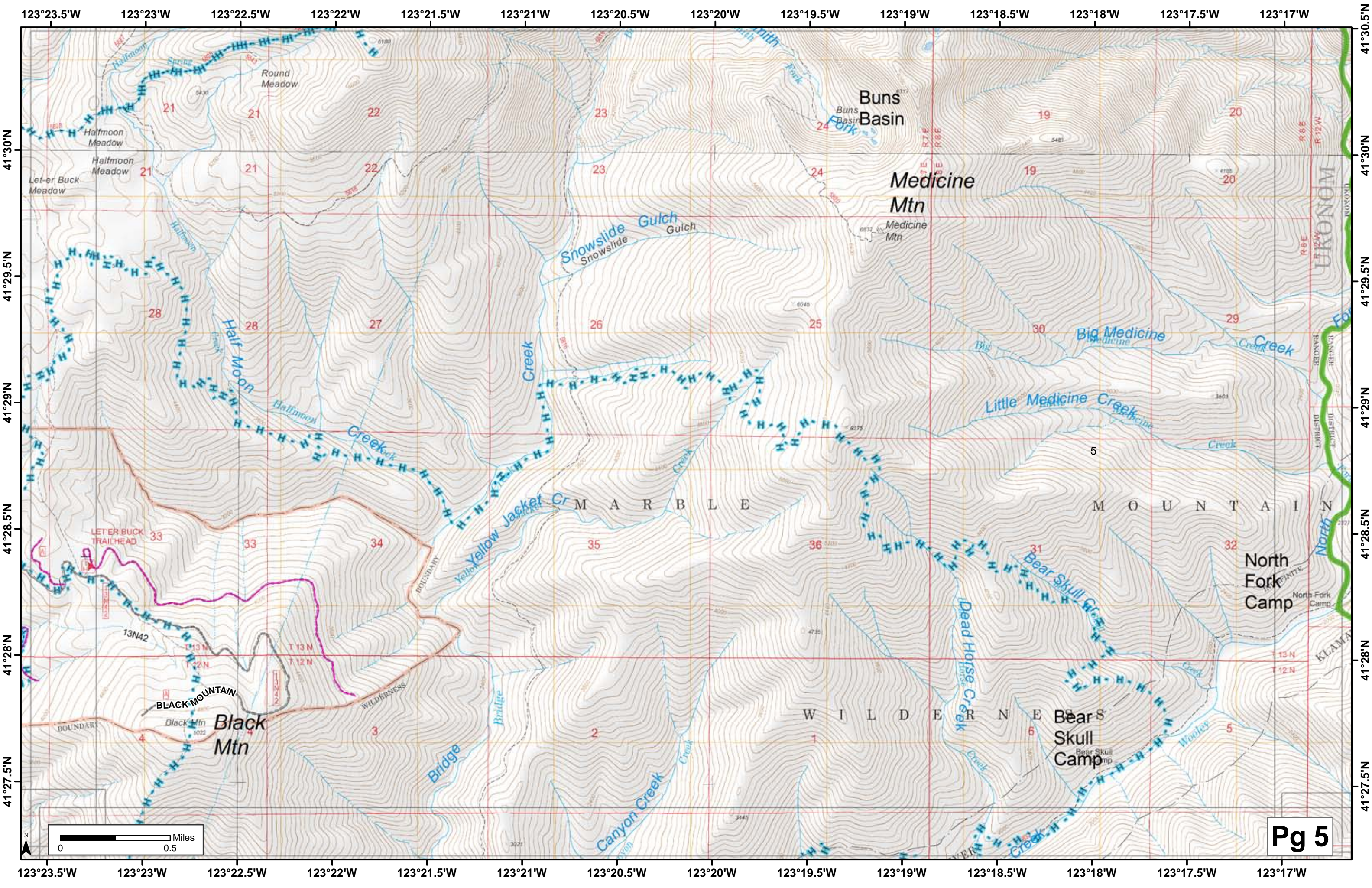
**DIV K**

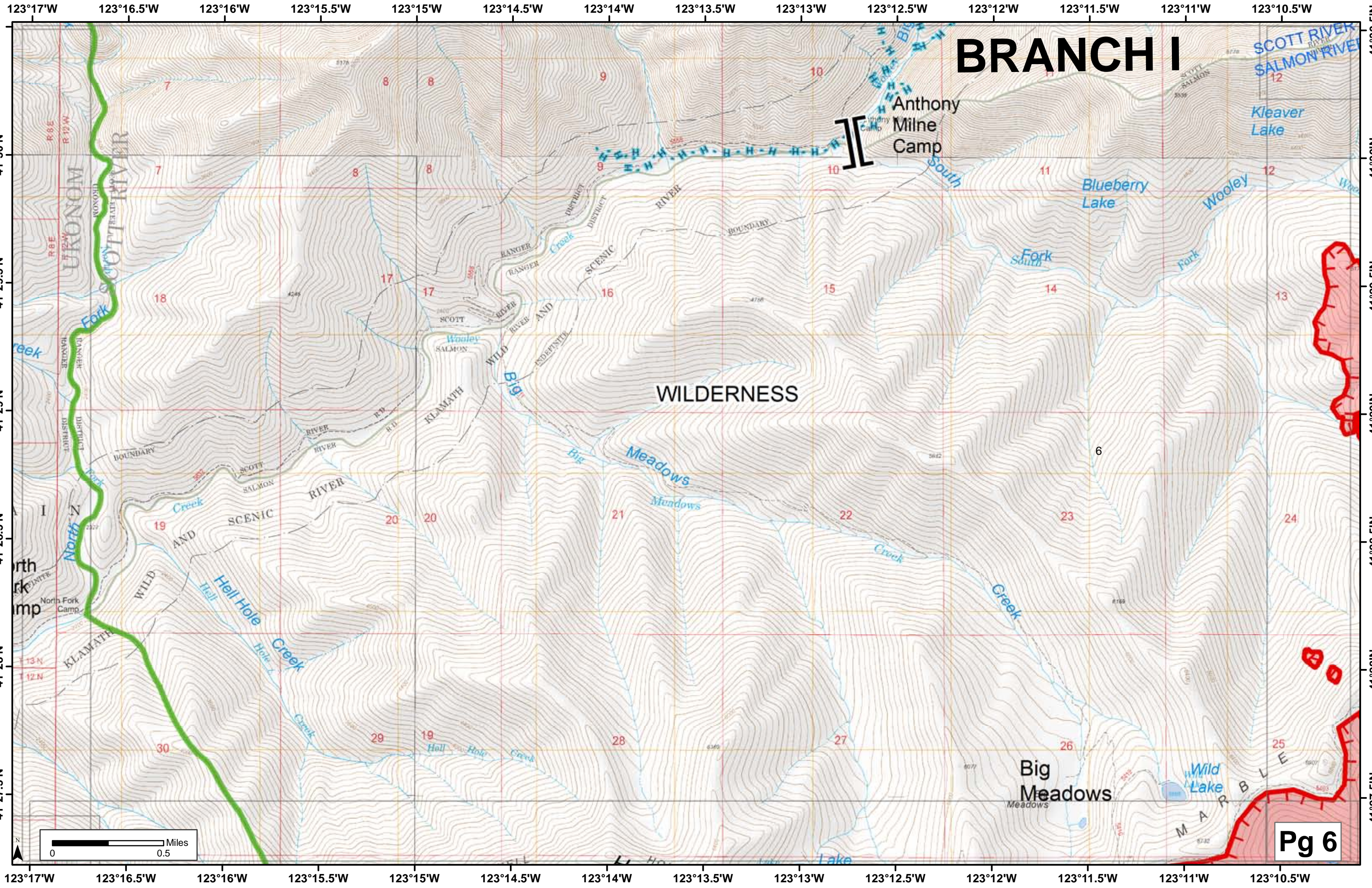
**BRANCH II**

Scott Valley Airport  
**Scott Valley**

DP-12

**Pg 3**



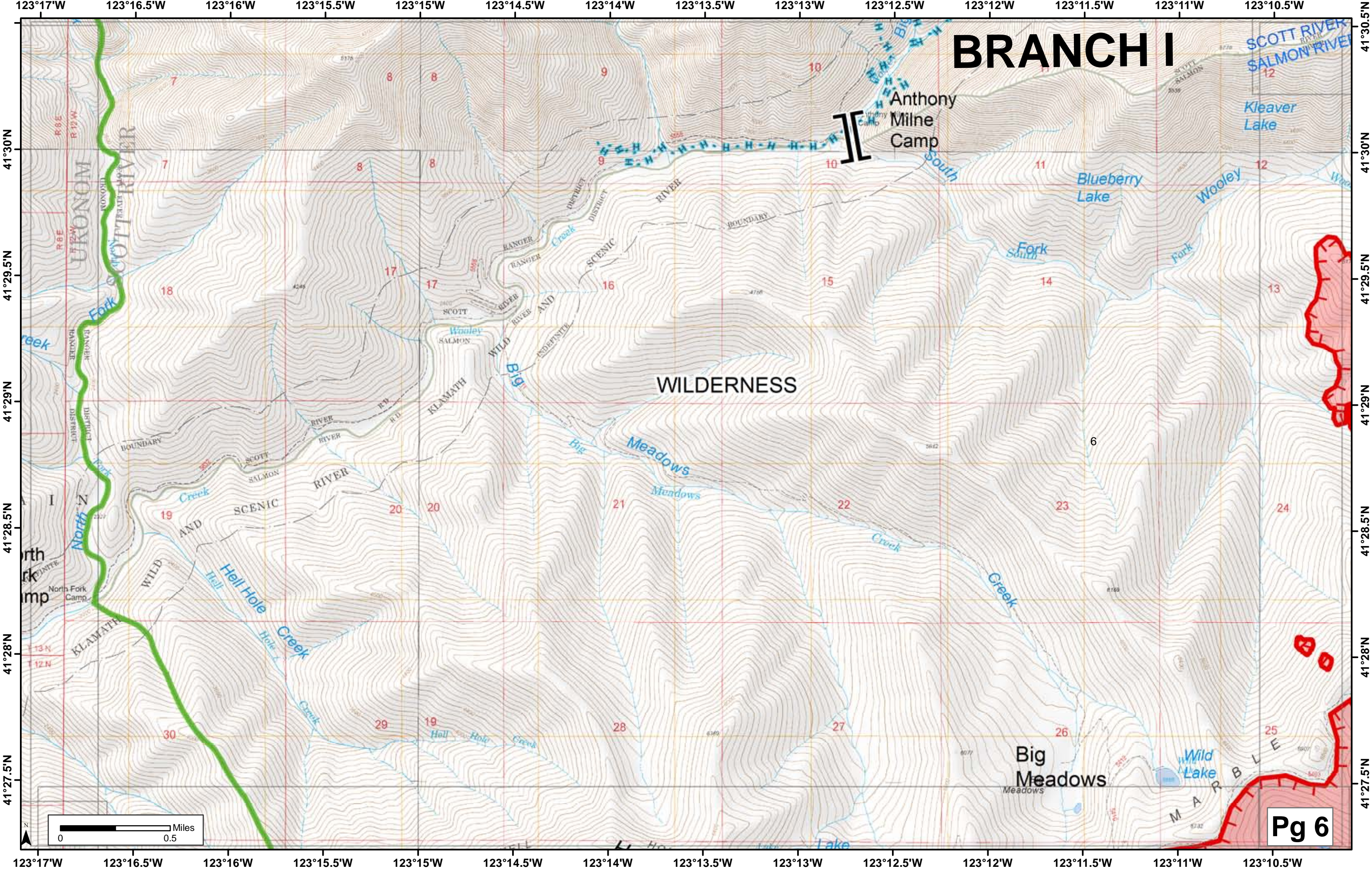



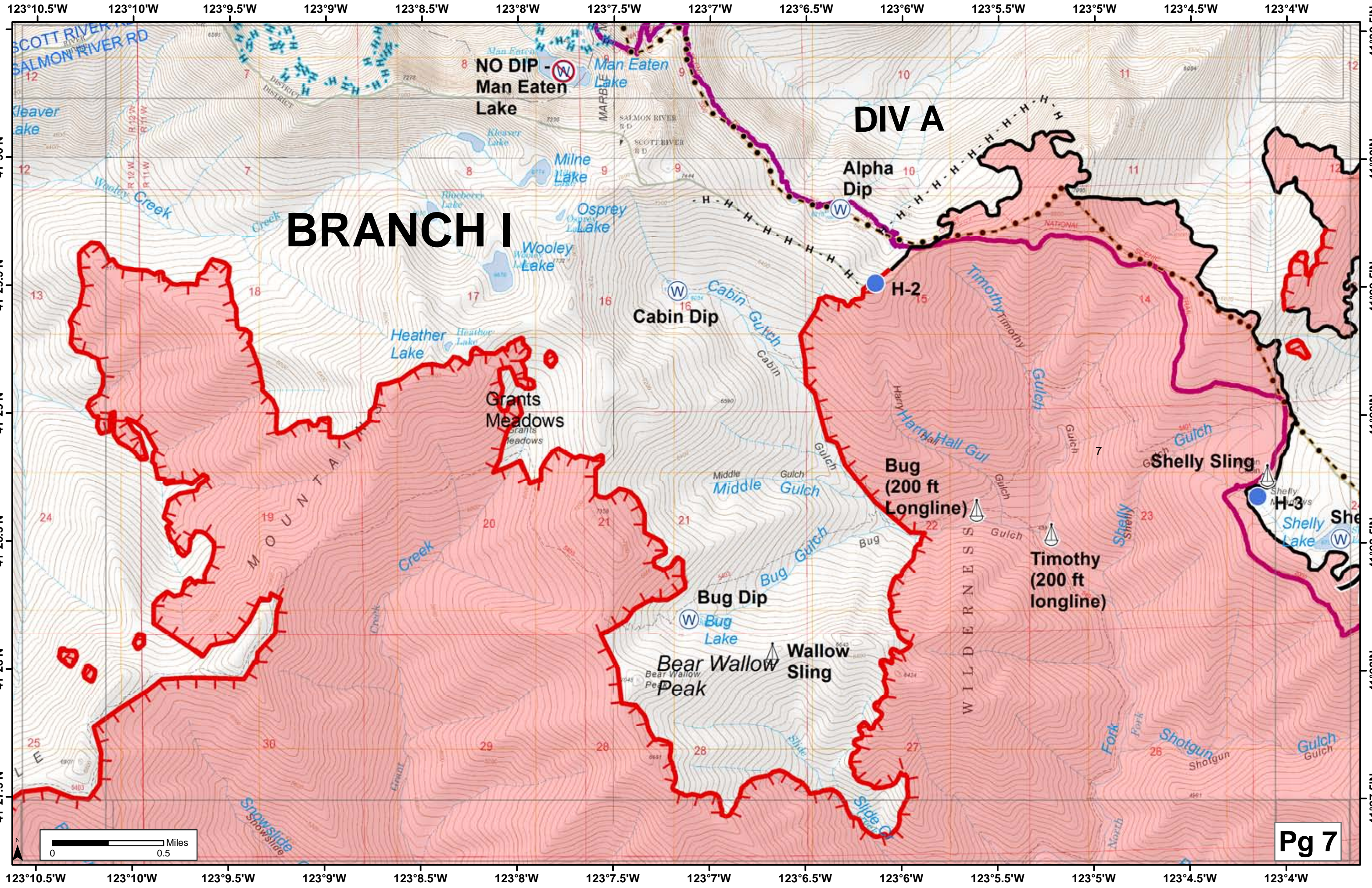
# BRANCH I

Anthony  
Milne  
Camp

WILDERNESS

Big  
Meadows





# BRANCH I

# DIV A

**NO DIP -**  
**Man Eaten**  
**Lake**

**Alpha**  
**Dip**

**Cabin**  
**Dip**

**Grants**  
**Meadows**

**Bug**  
**(200 ft**  
**Longline)**

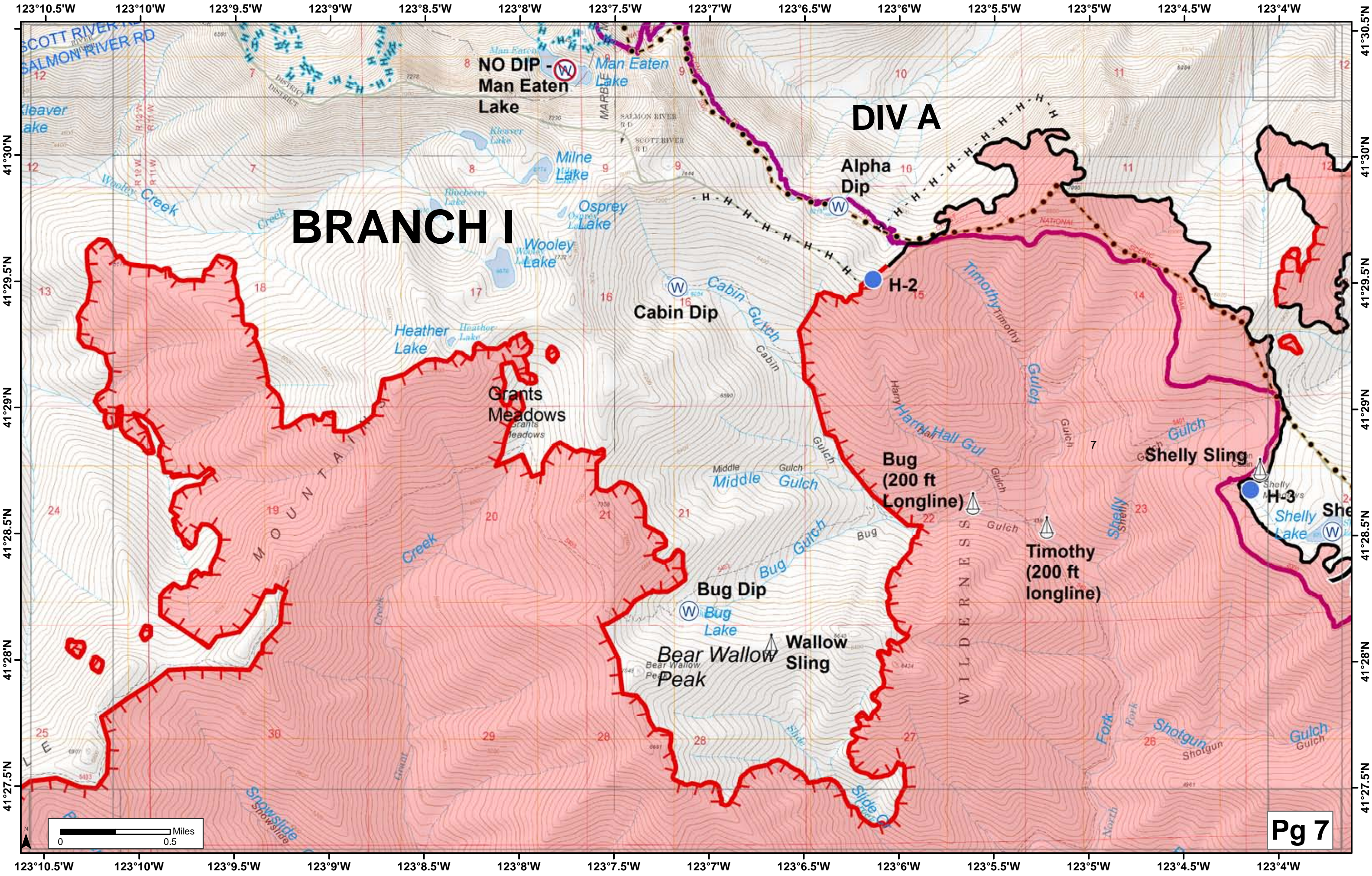
**Shelly**  
**Sling**

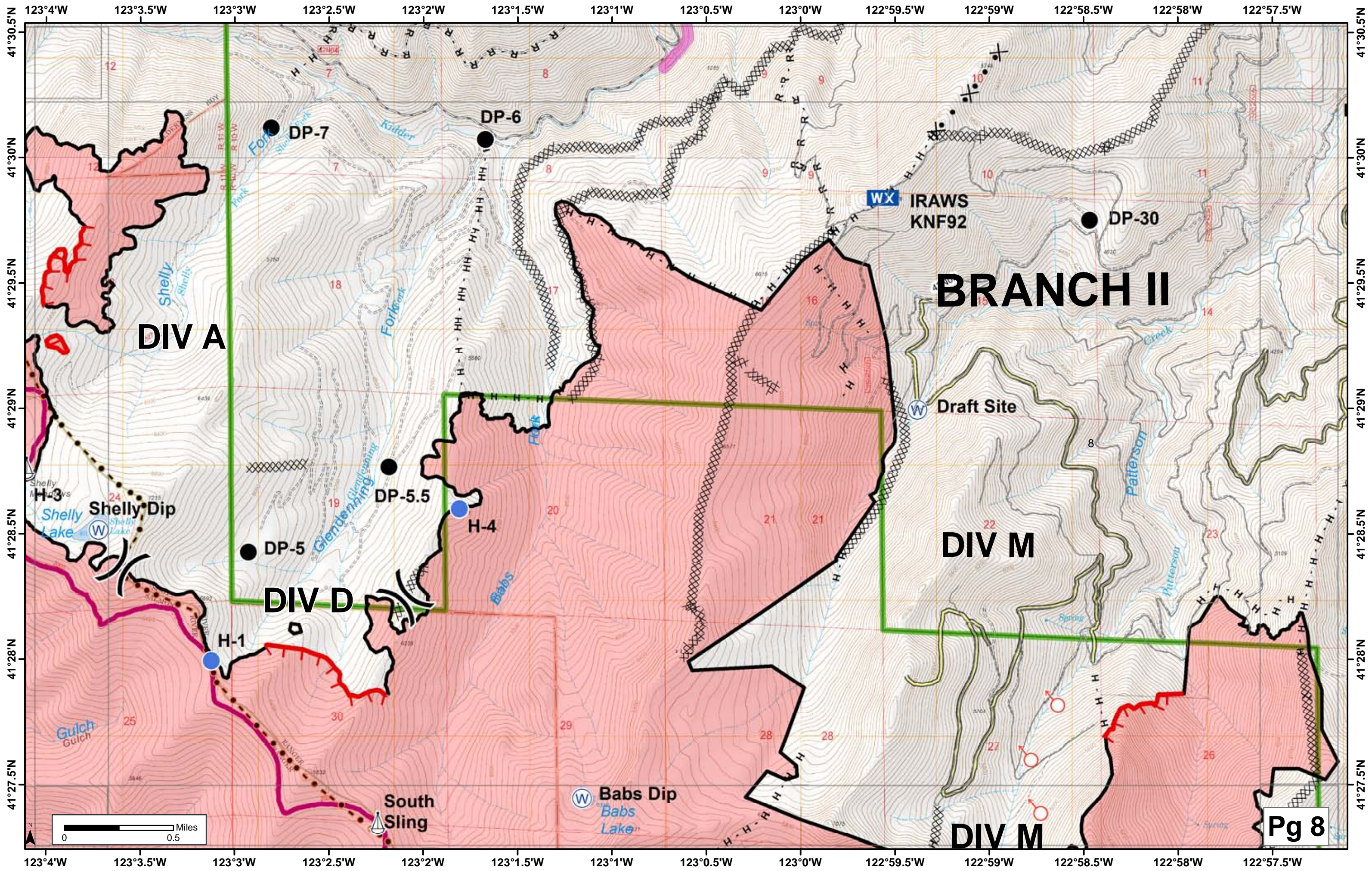
**Bug**  
**Dip**

**Timothy**  
**(200 ft**  
**longline)**

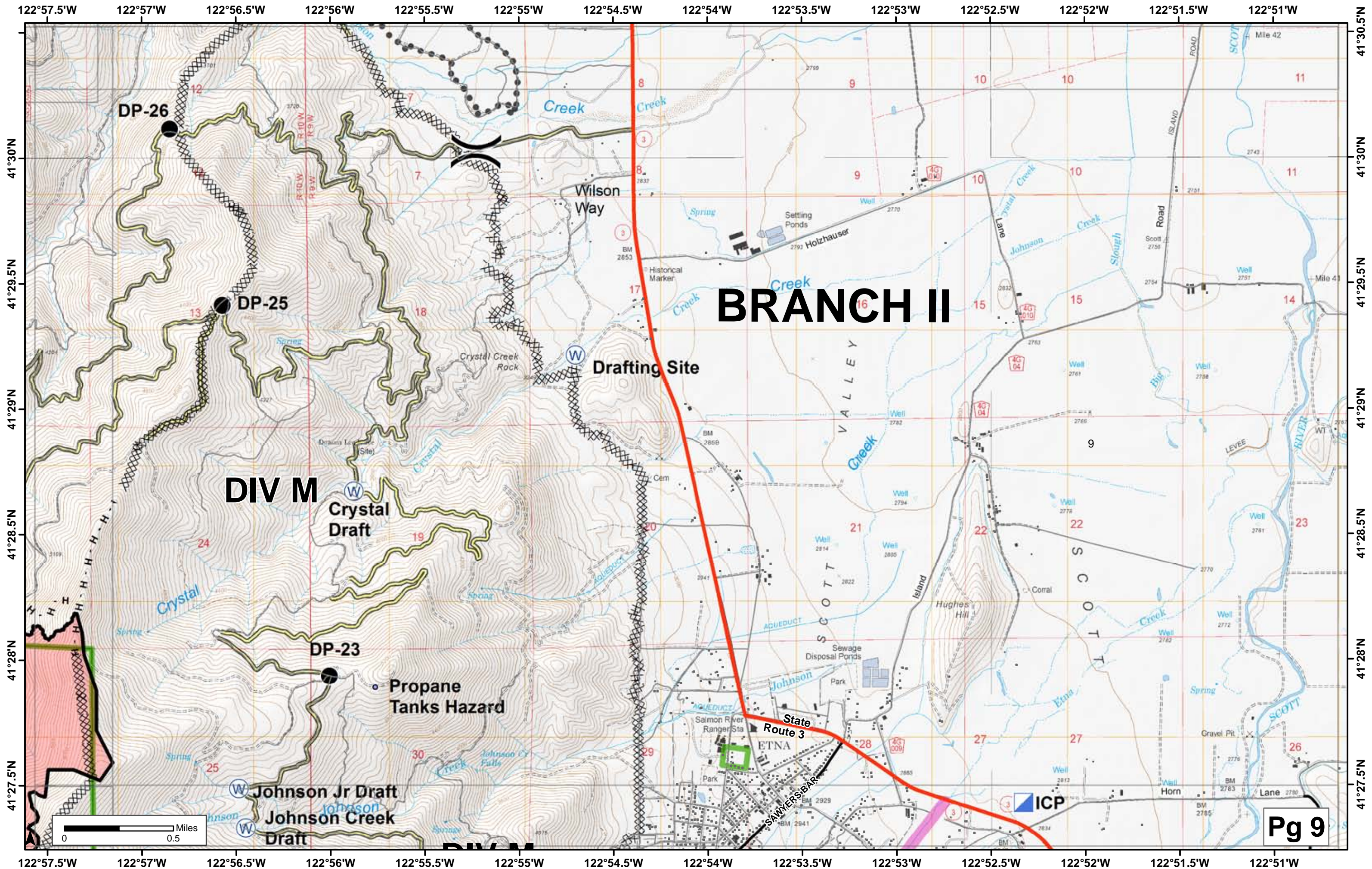
**Bear Wallow**  
**Peak**

**Wallow**  
**Sling**









**DIV M**

**BRANCH II**

**Drafting Site**

**Crystal Draft**

**Propane Tanks Hazard**


**Johnson Jr Draft**

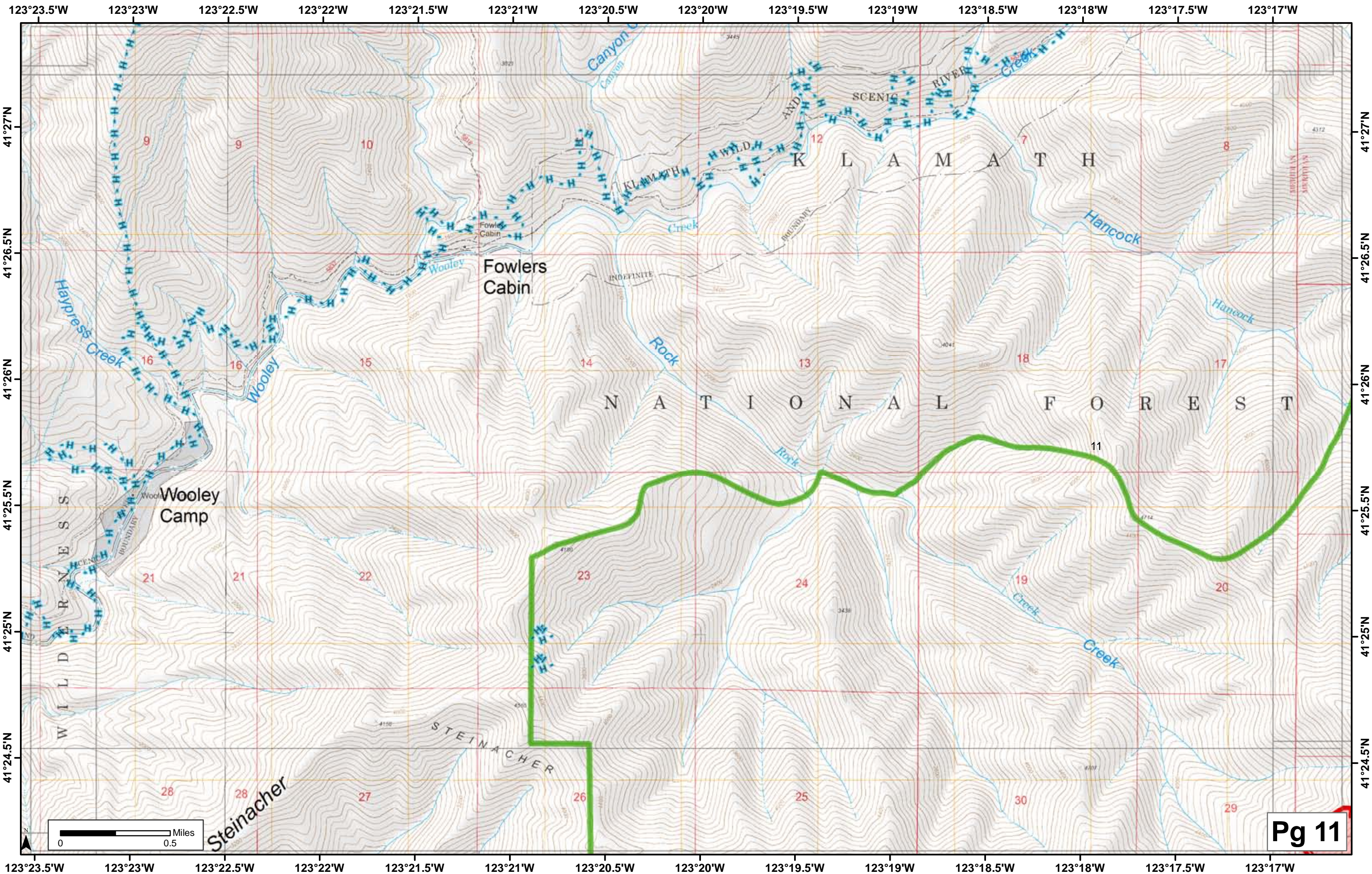
**Johnson Creek Draft**

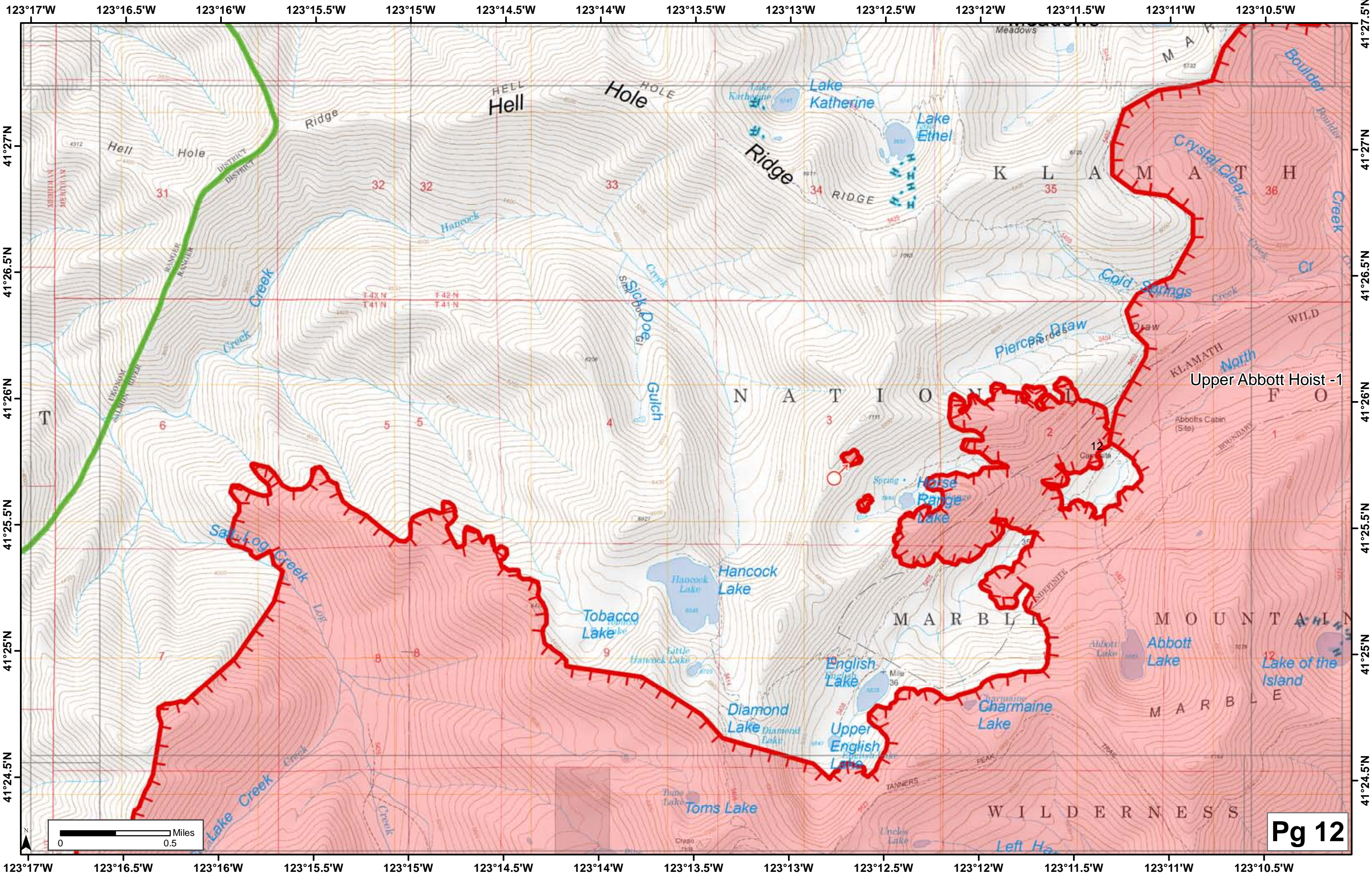
**Wilson Way**

**State Route 3**

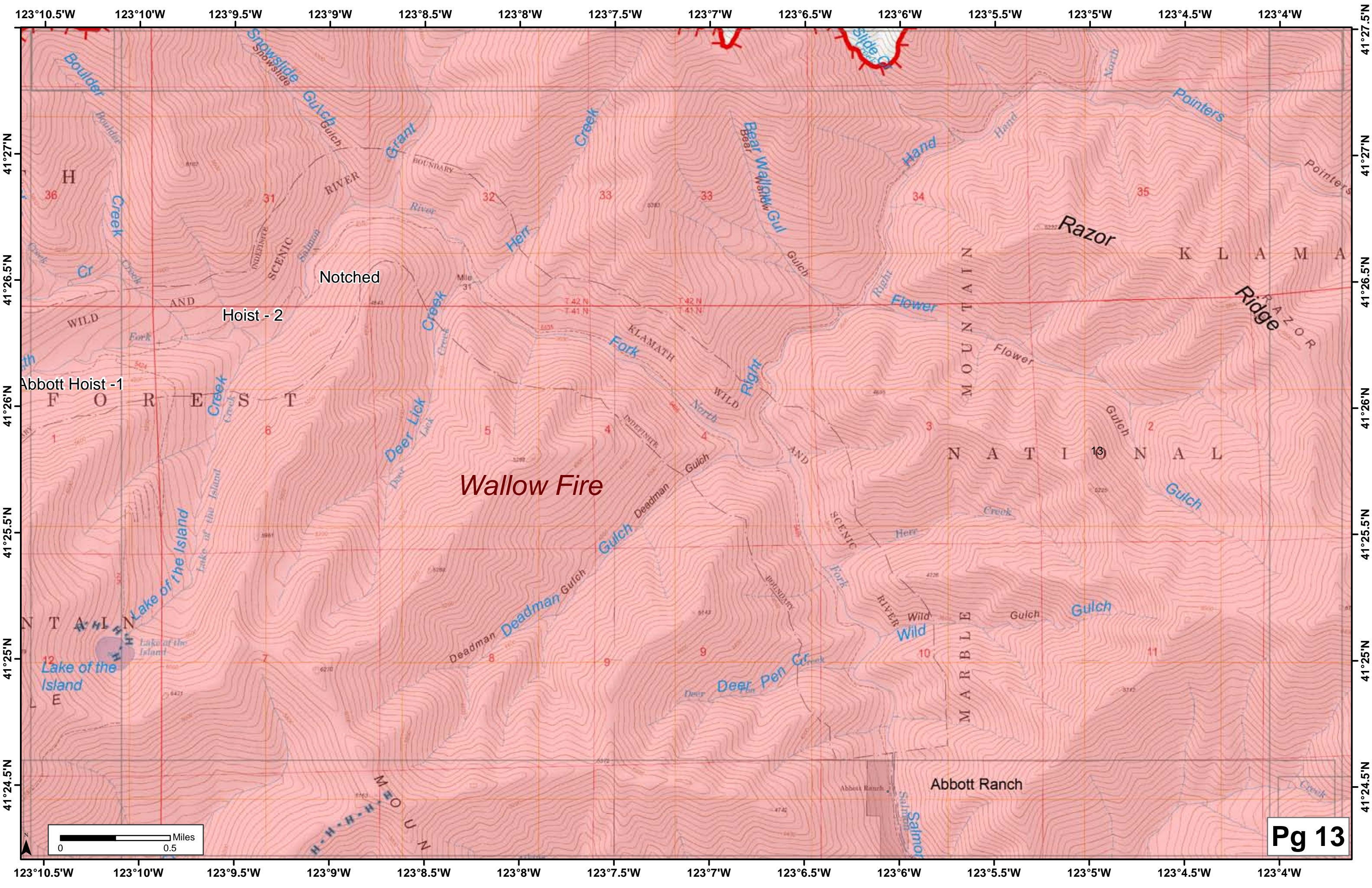
**ICP**



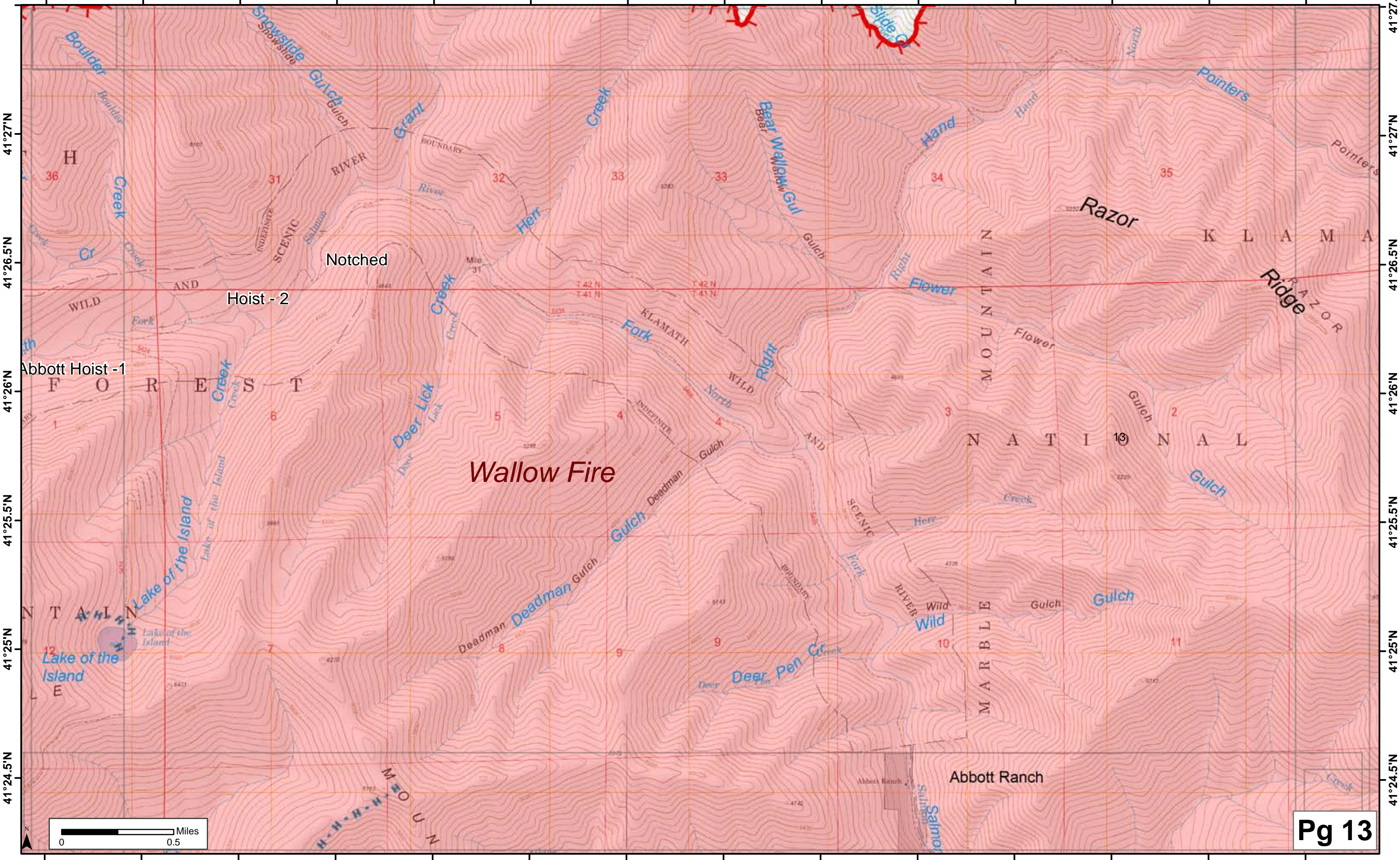




Upper Abbott Hoist -1



123°10.5'W 123°10'W 123°9.5'W 123°9'W 123°8.5'W 123°8'W 123°7.5'W 123°7'W 123°6.5'W 123°6'W 123°5.5'W 123°5'W 123°4.5'W 123°4'W

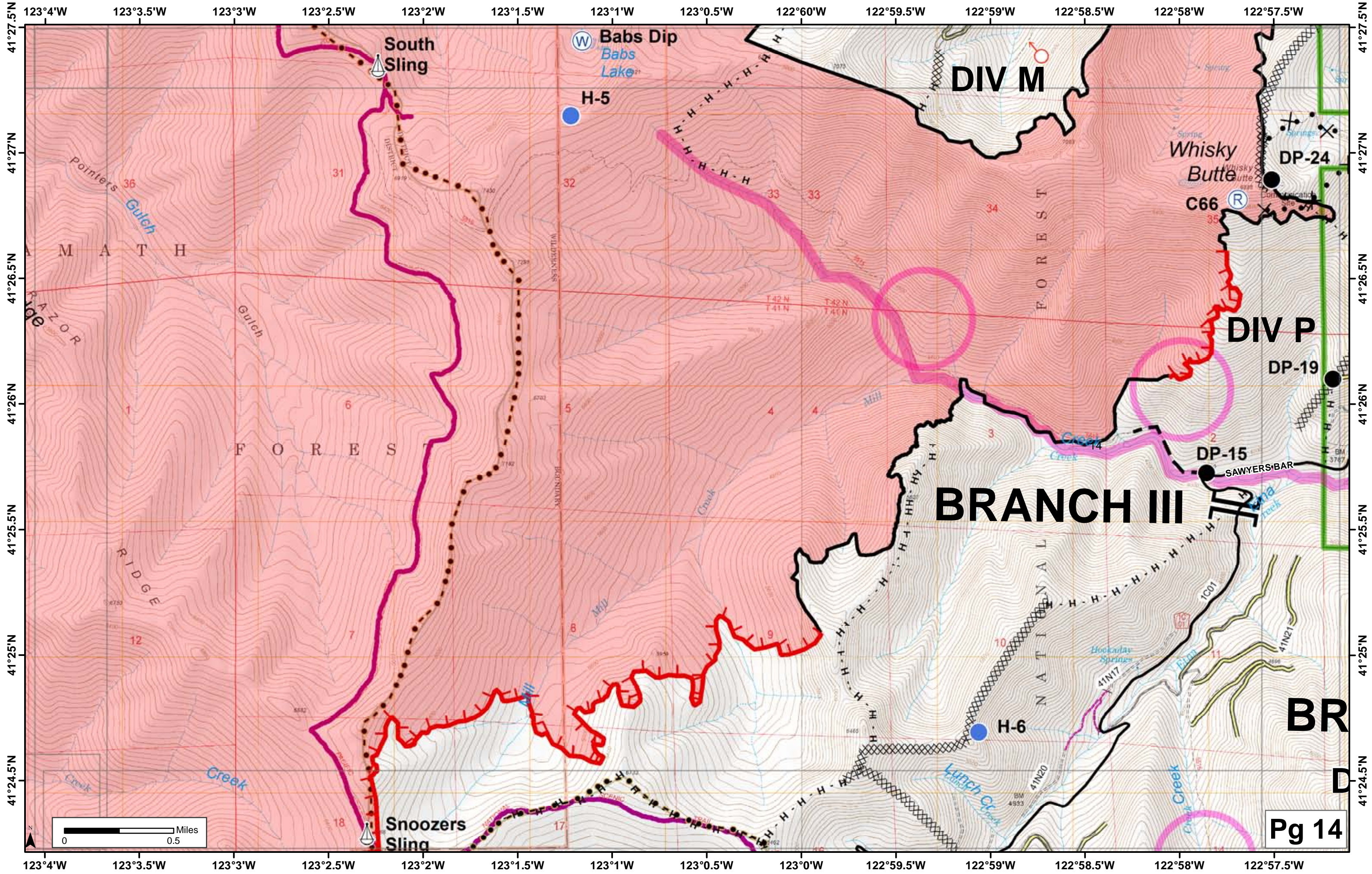


123°10.5'W 123°10'W 123°9.5'W 123°9'W 123°8.5'W 123°8'W 123°7.5'W 123°7'W 123°6.5'W 123°6'W 123°5.5'W 123°5'W 123°4.5'W 123°4'W

41°27.5'N  
41°27'N  
41°26.5'N  
41°26'N  
41°25.5'N  
41°25'N  
41°24.5'N

41°27.5'N  
41°27'N  
41°26.5'N  
41°26'N  
41°25.5'N  
41°25'N  
41°24.5'N





South Sling

Babs Dip  
Babs Lake

DIV M

Whisky Butte

DP-24

C66

DIV P

DP-19

DP-15

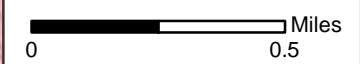
SAWYERS BAR

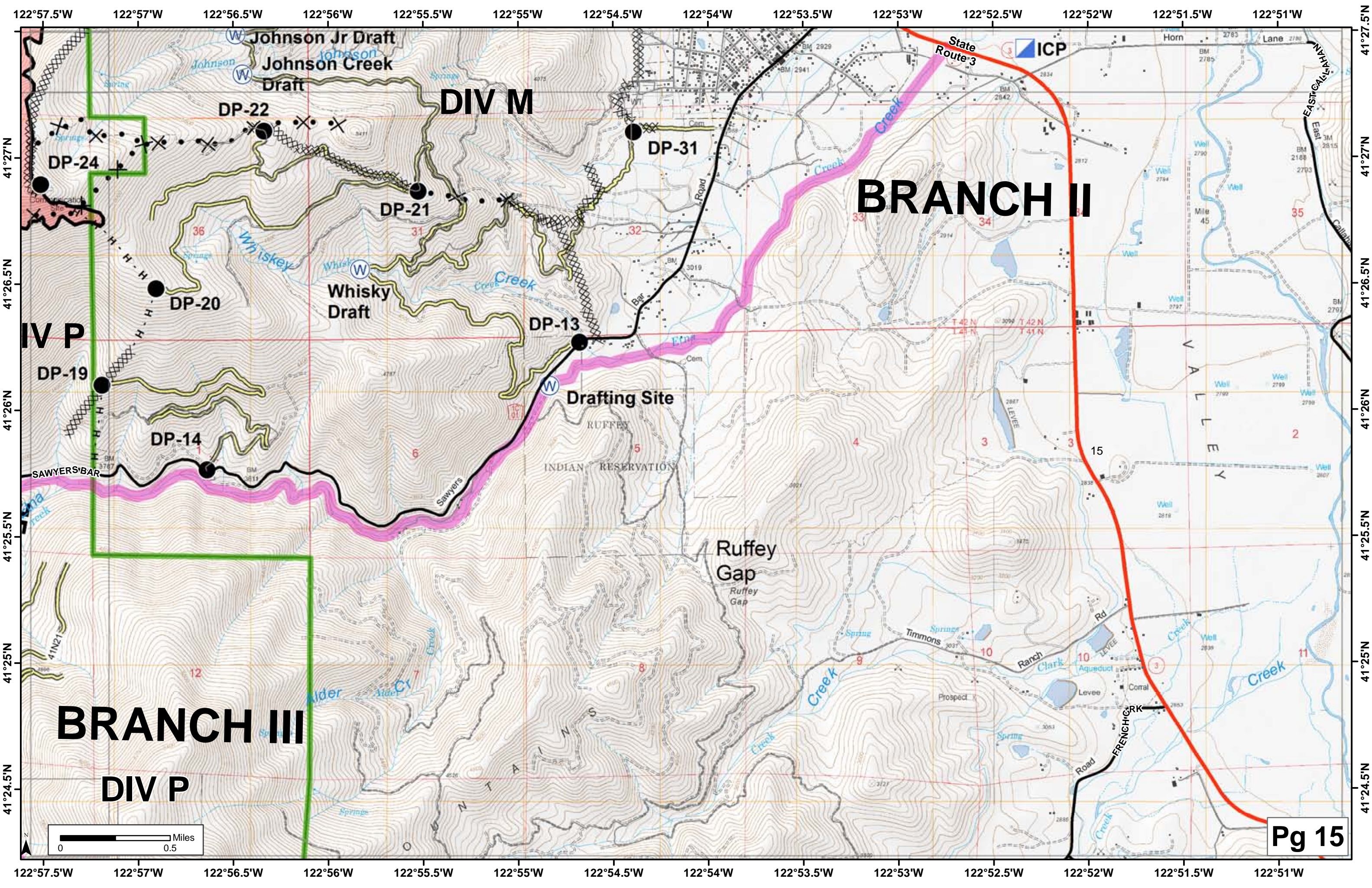
BRANCH III

BR

D

Pg 14






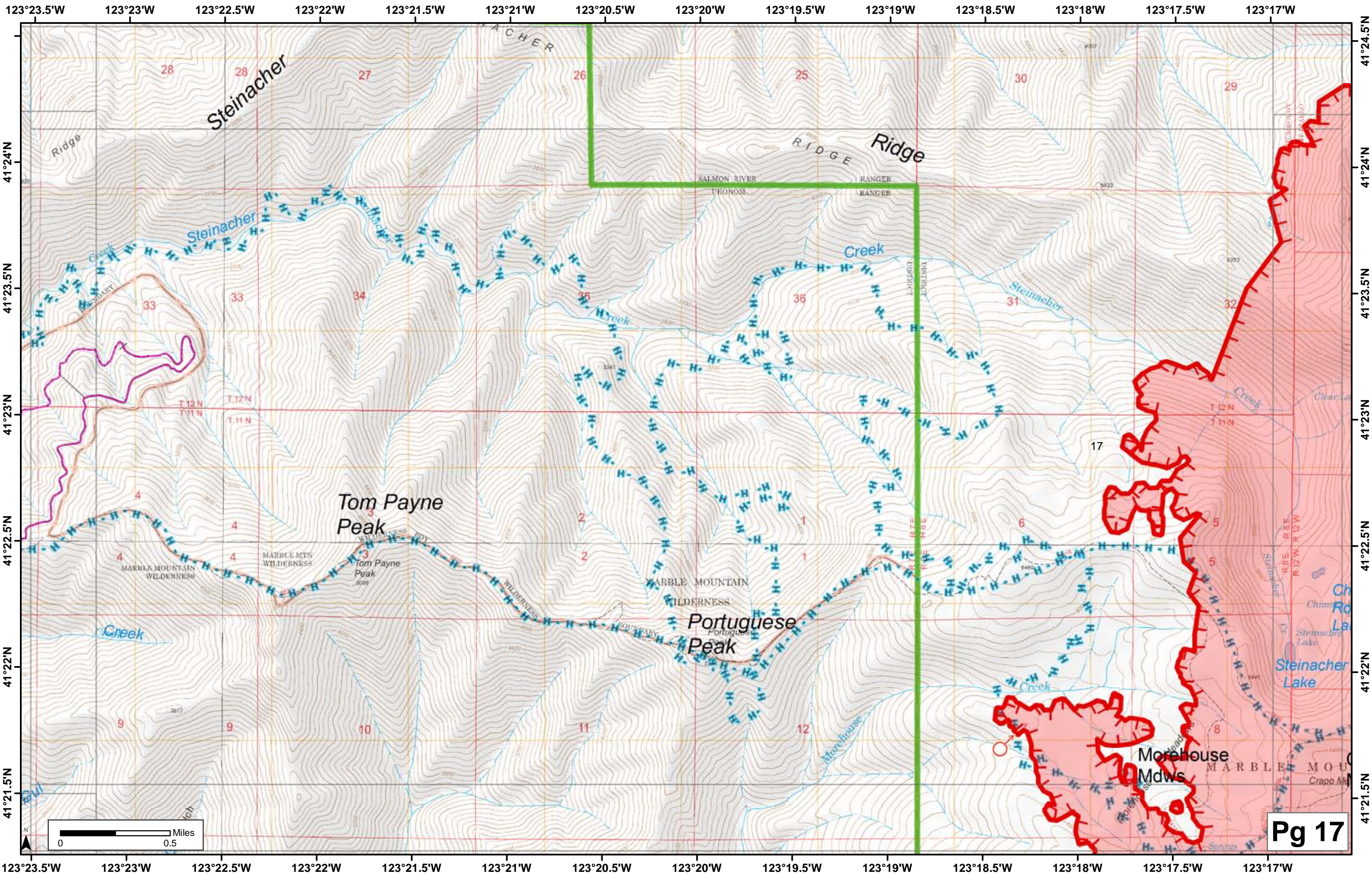
**DIV M**

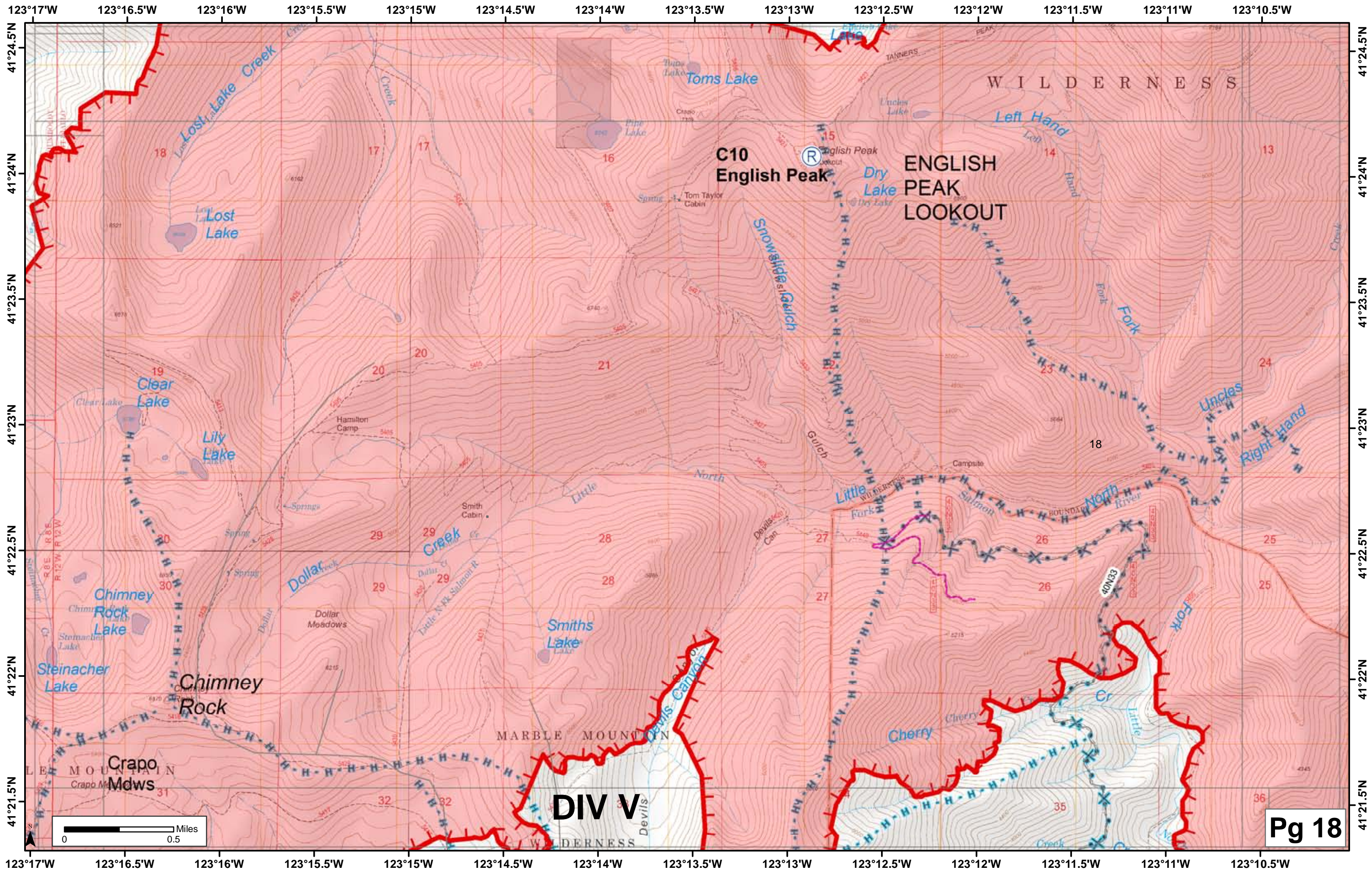
**BRANCH II**

**BRANCH III**

**DIV P**



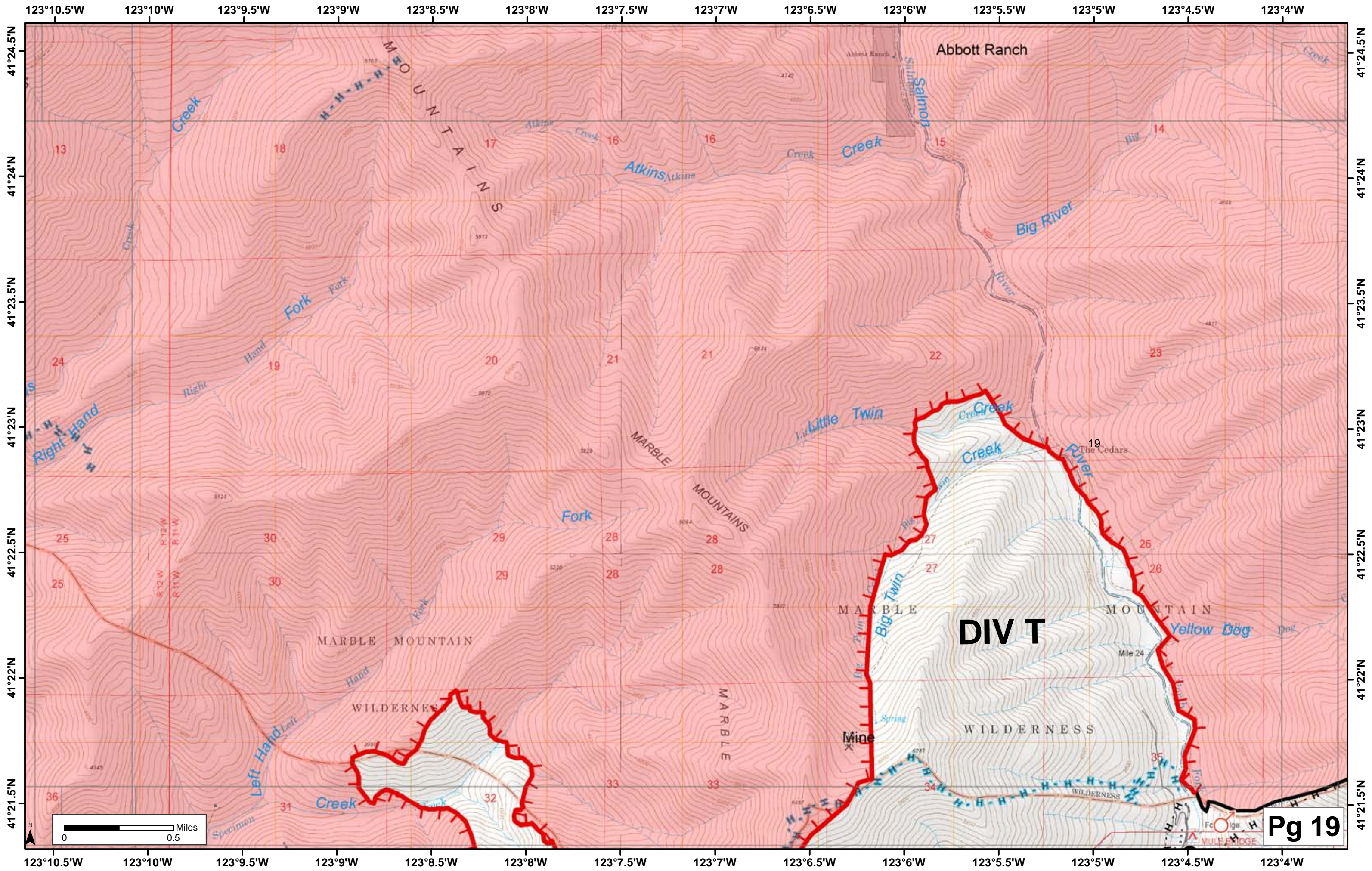




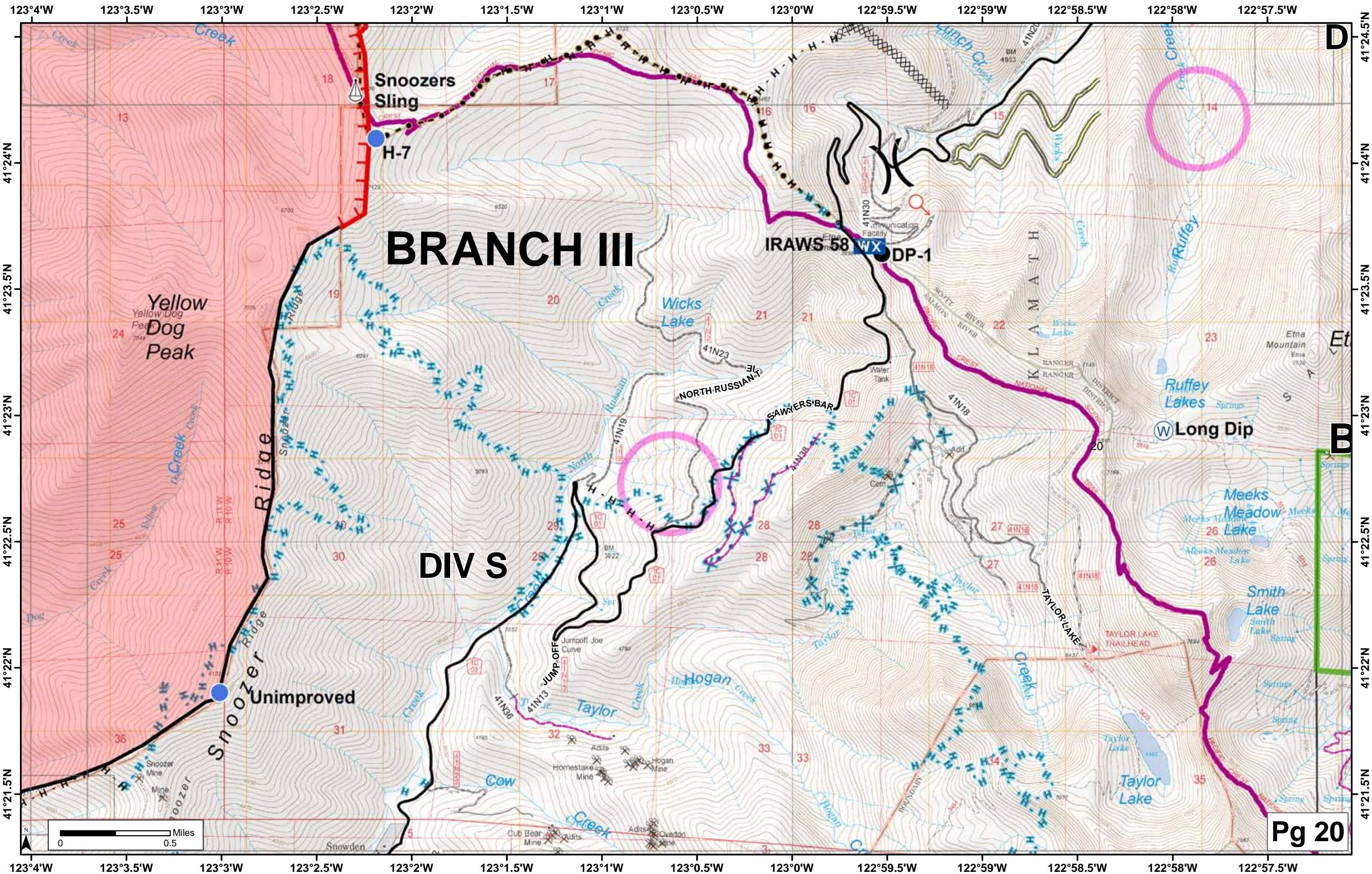
**DIV V**

**Pg 18**





**DIV T**



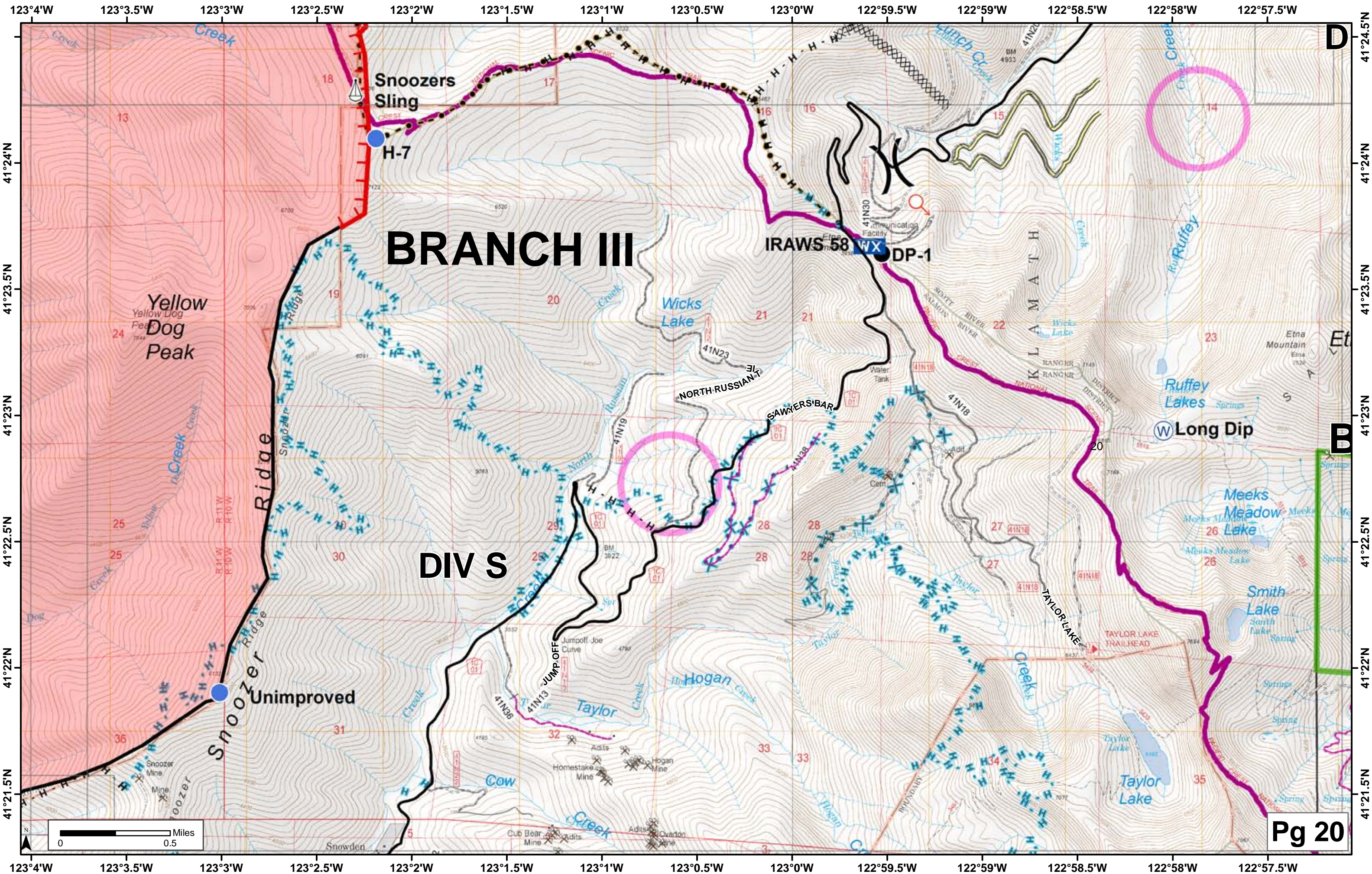
# BRANCH III

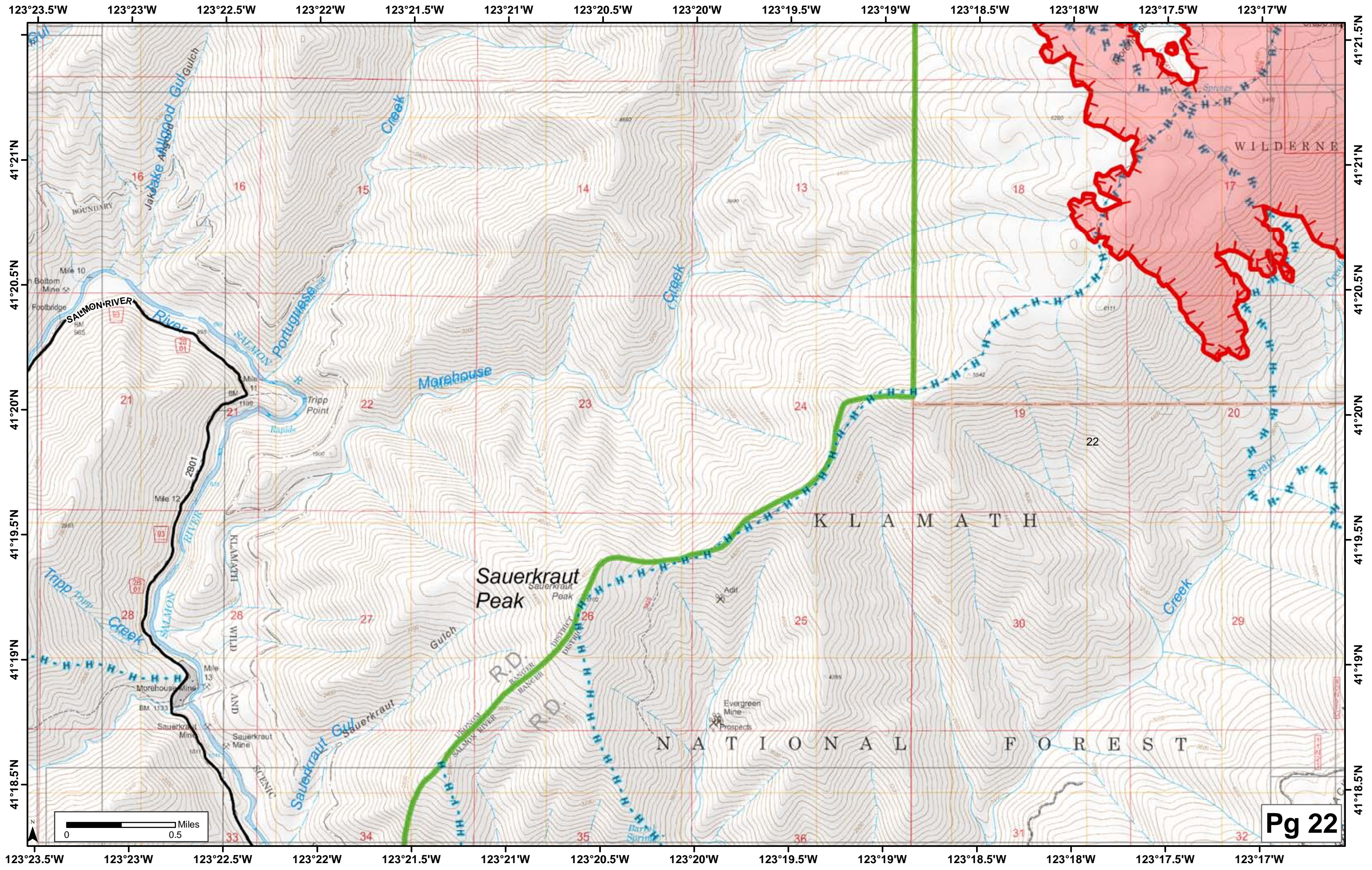
# DIV S

Snoozer Unimproved

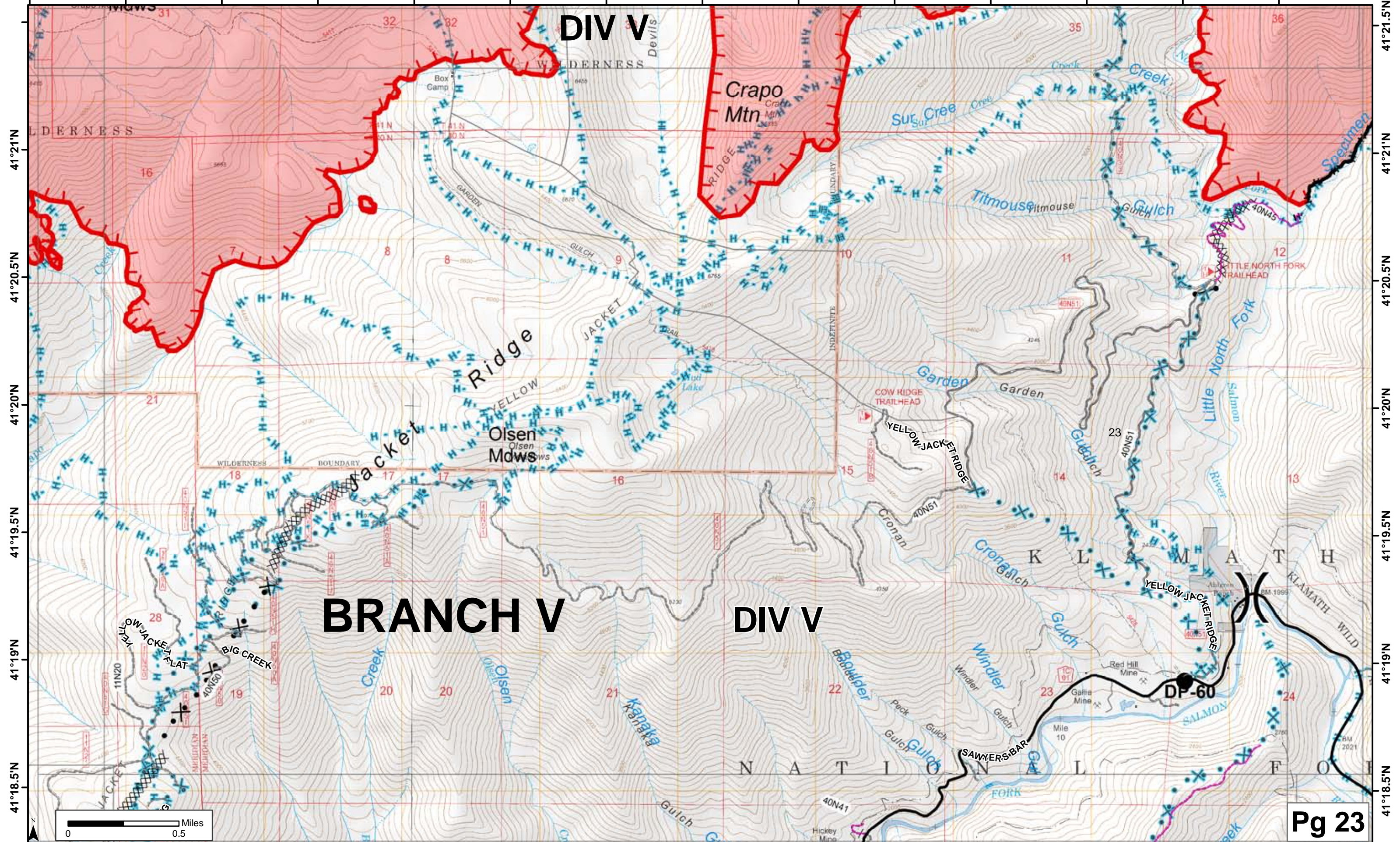
IRAWS 58 WX DP-1

W Long Dip





123°17'W 123°16.5'W 123°16'W 123°15.5'W 123°15'W 123°14.5'W 123°14'W 123°13.5'W 123°13'W 123°12.5'W 123°12'W 123°11.5'W 123°11'W 123°10.5'W



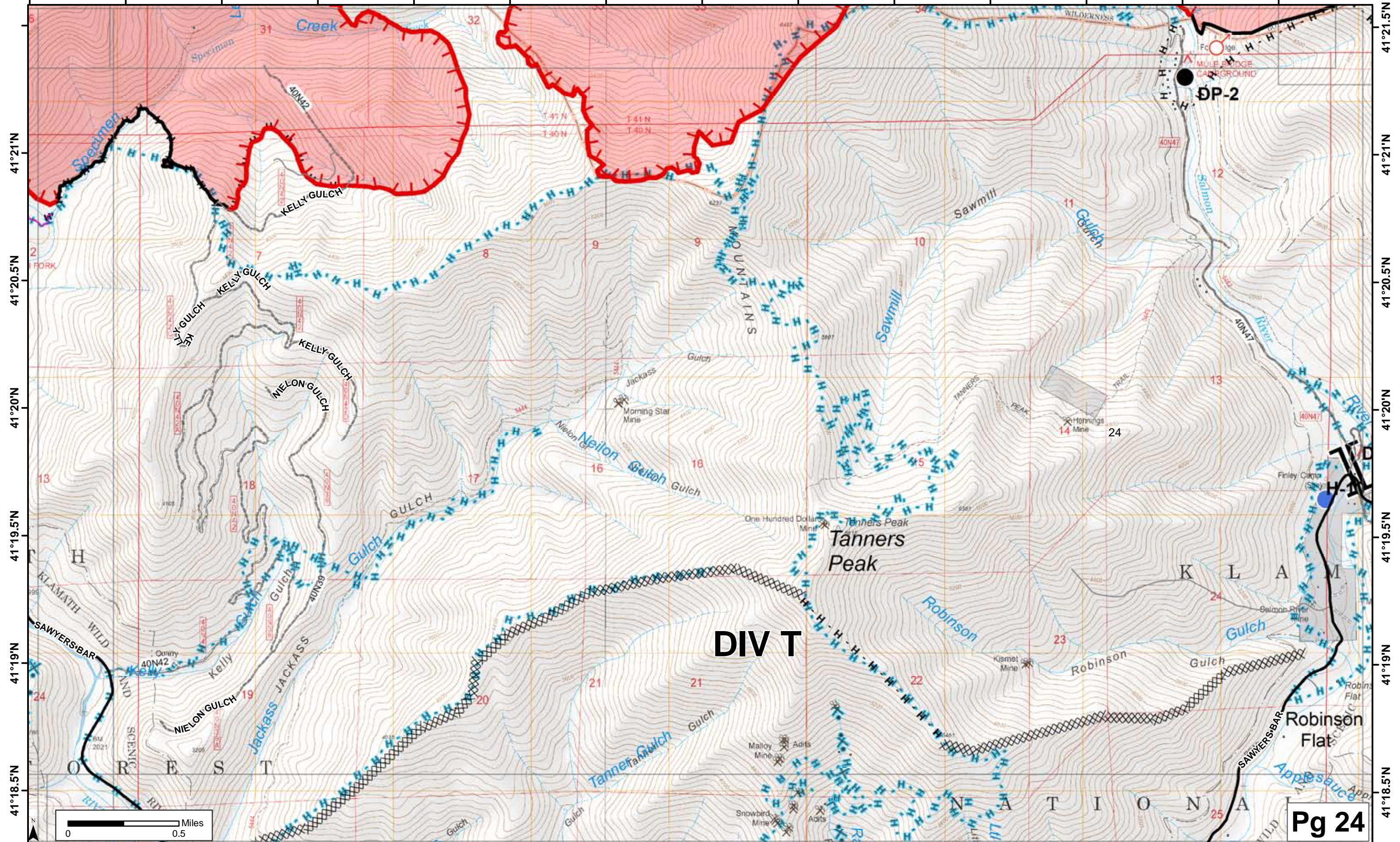
**DIV V**

**Crapo Mtn**


**BRANCH V**

**DIV V**

123°10.5'W 123°10'W 123°9.5'W 123°9'W 123°8.5'W 123°8'W 123°7.5'W 123°7'W 123°6.5'W 123°6'W 123°5.5'W 123°5'W 123°4.5'W 123°4'W

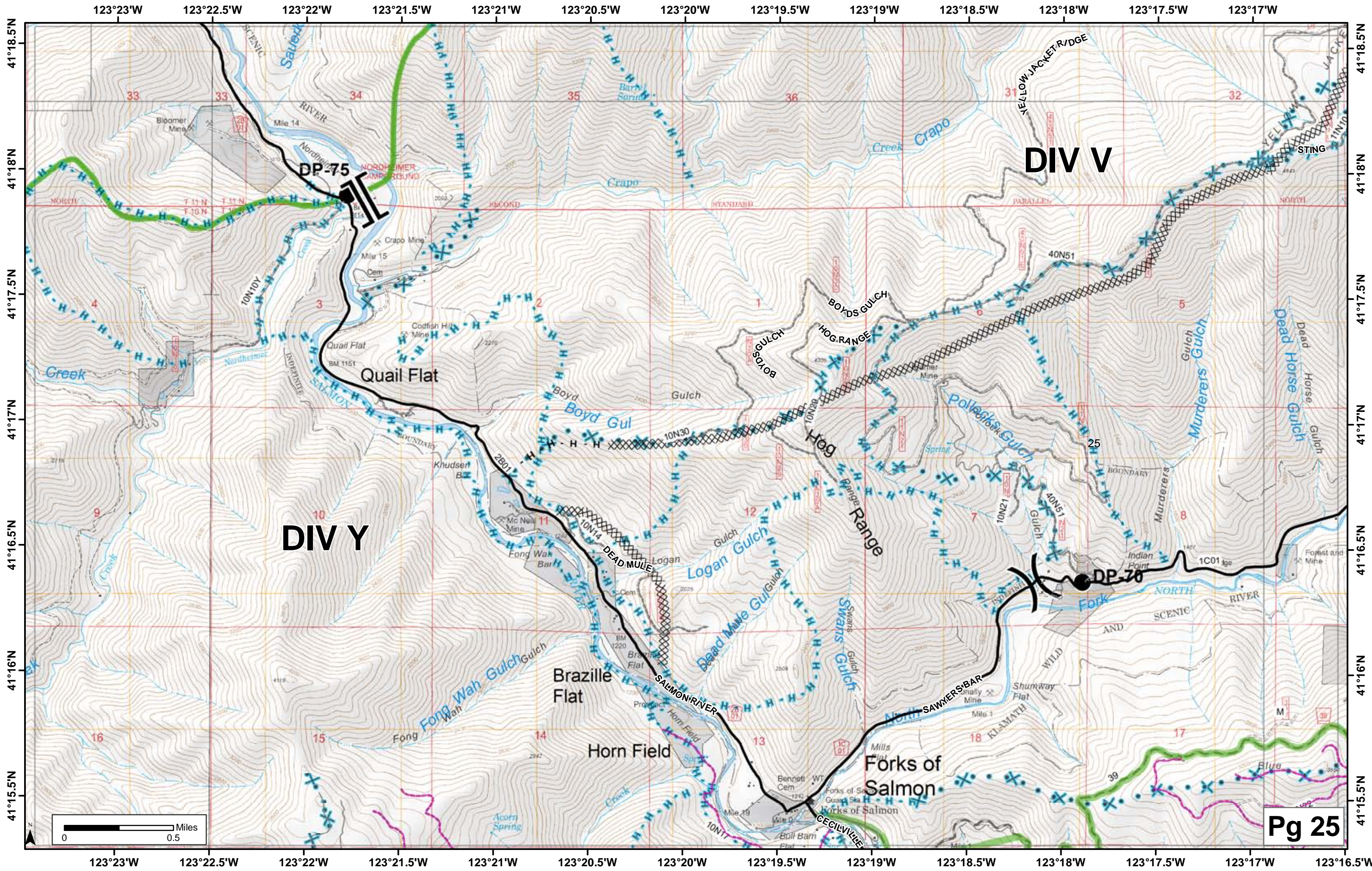


41°21.5'N  
41°21'N  
41°20.5'N  
41°20'N  
41°19.5'N  
41°19'N  
41°18.5'N



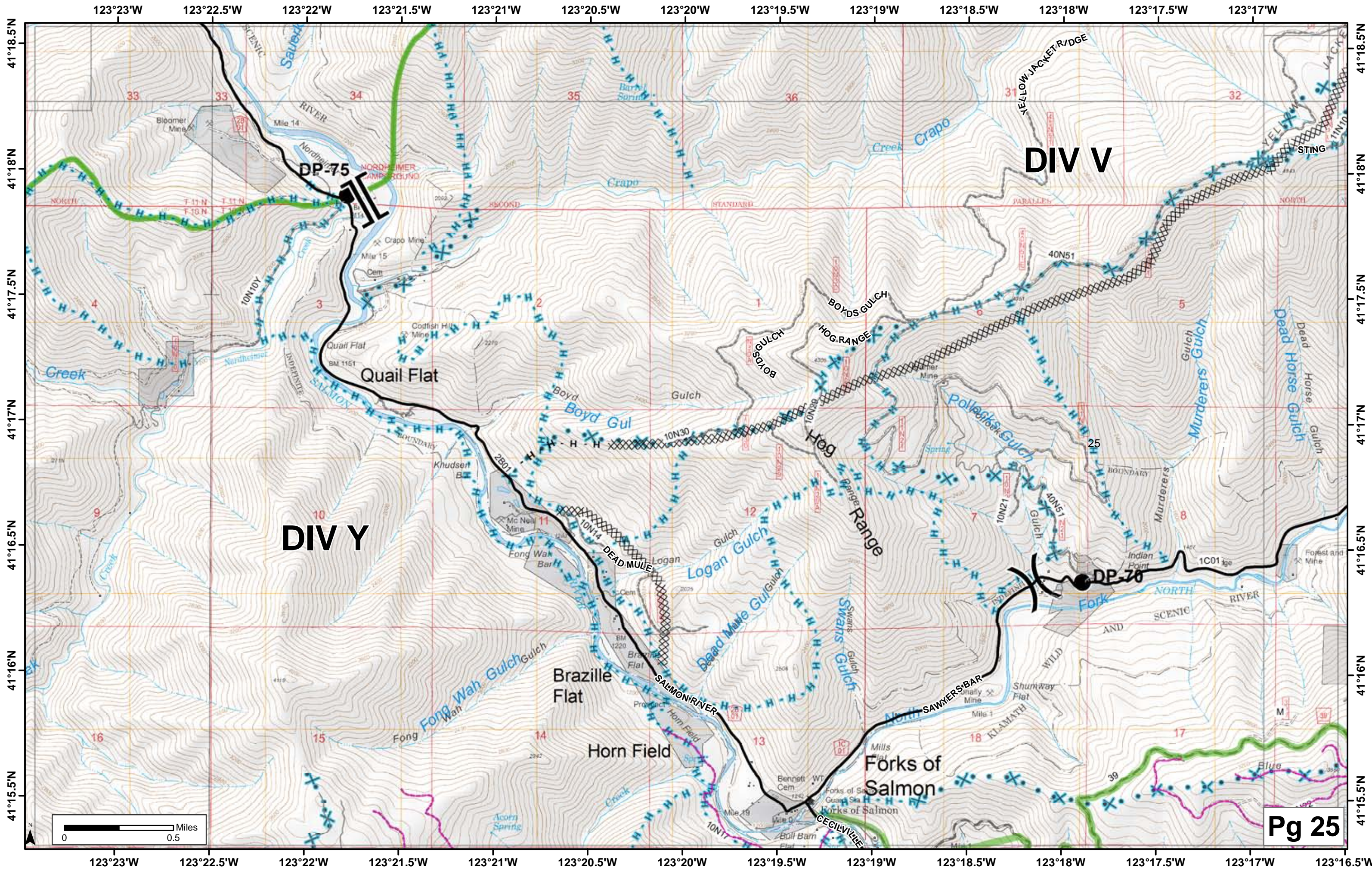
**DIV T**

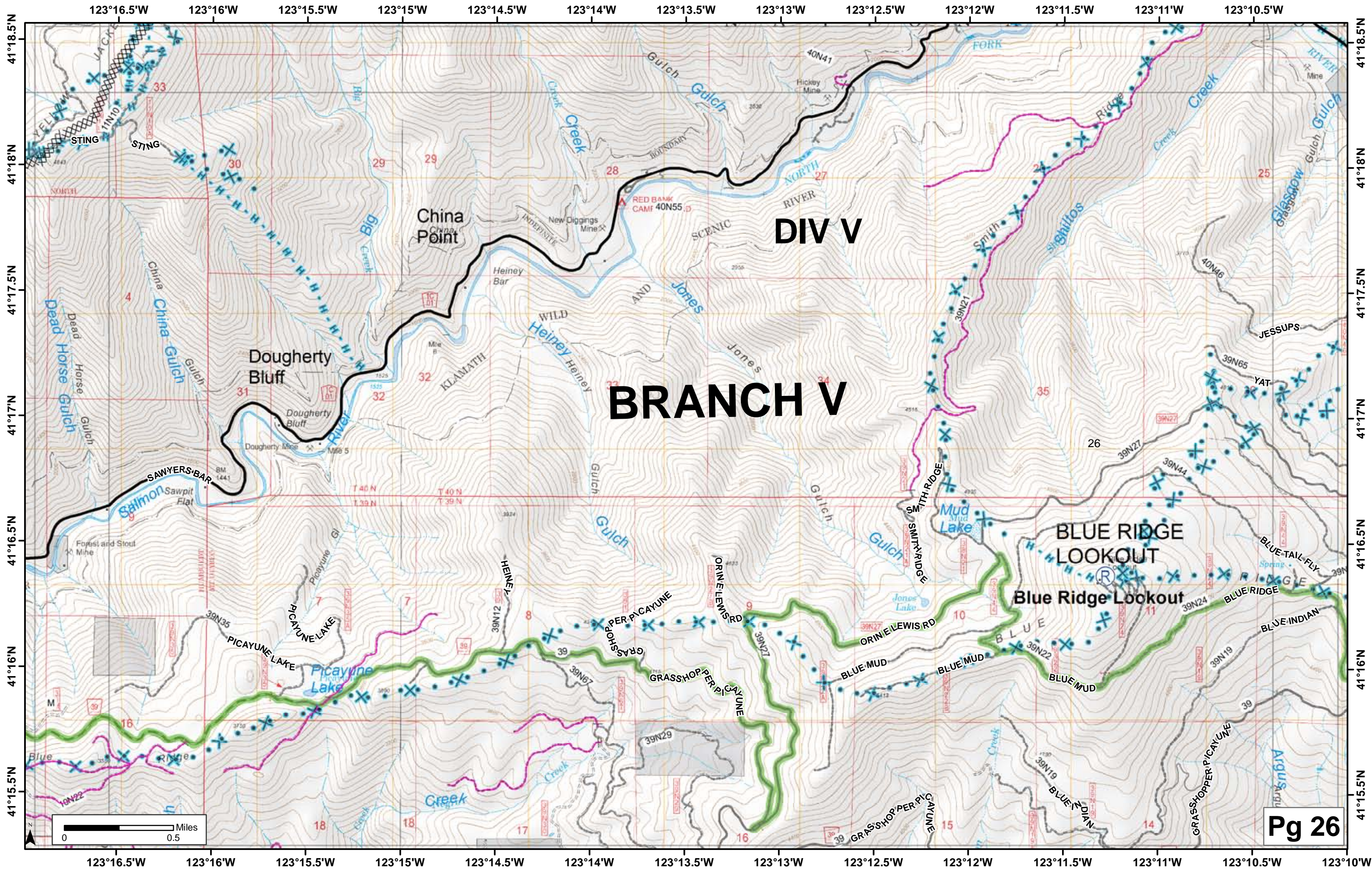
**Pg 24**



**DIV V**

**DIV Y**



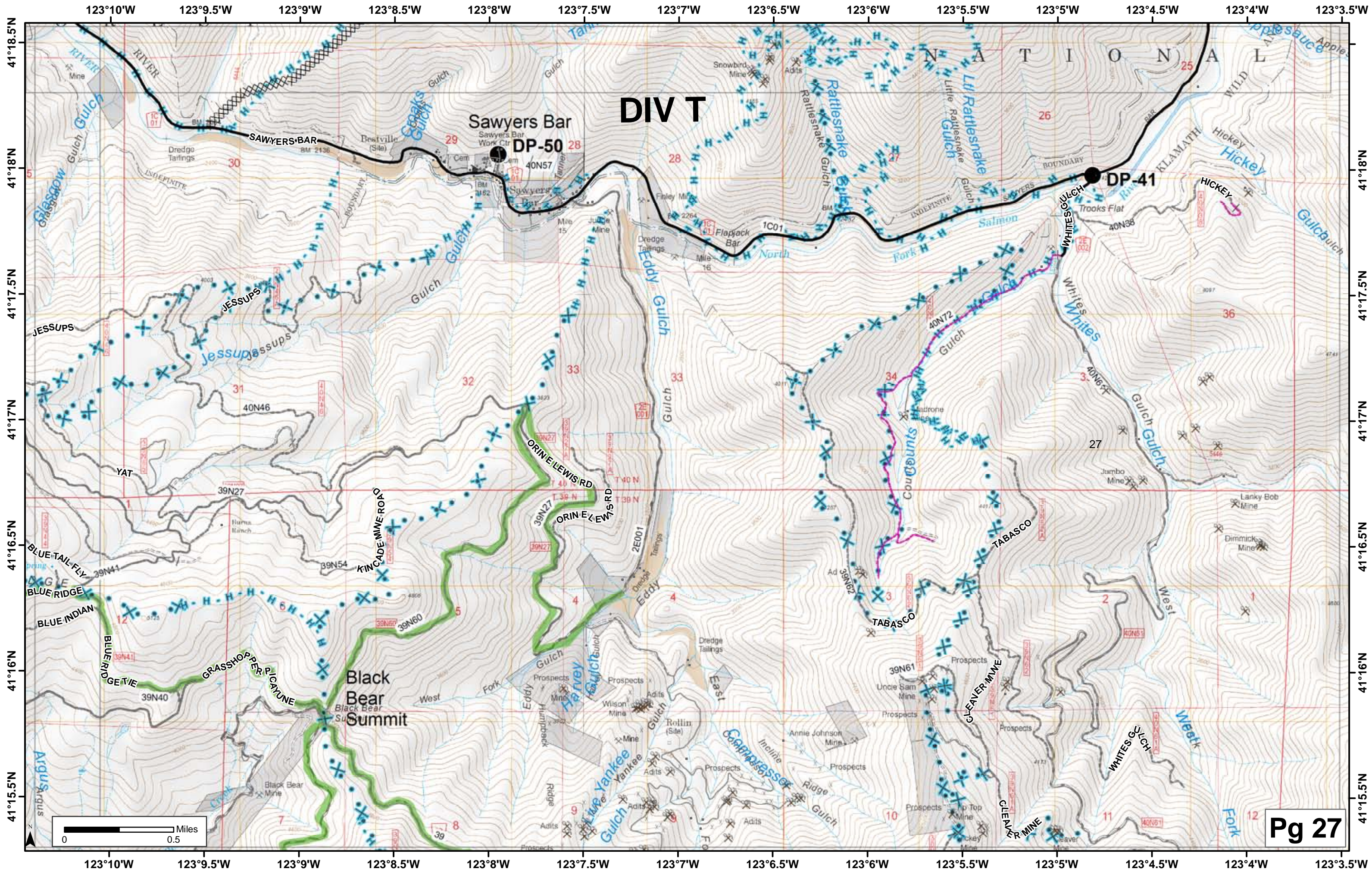


**DIV V**

**BRANCH V**

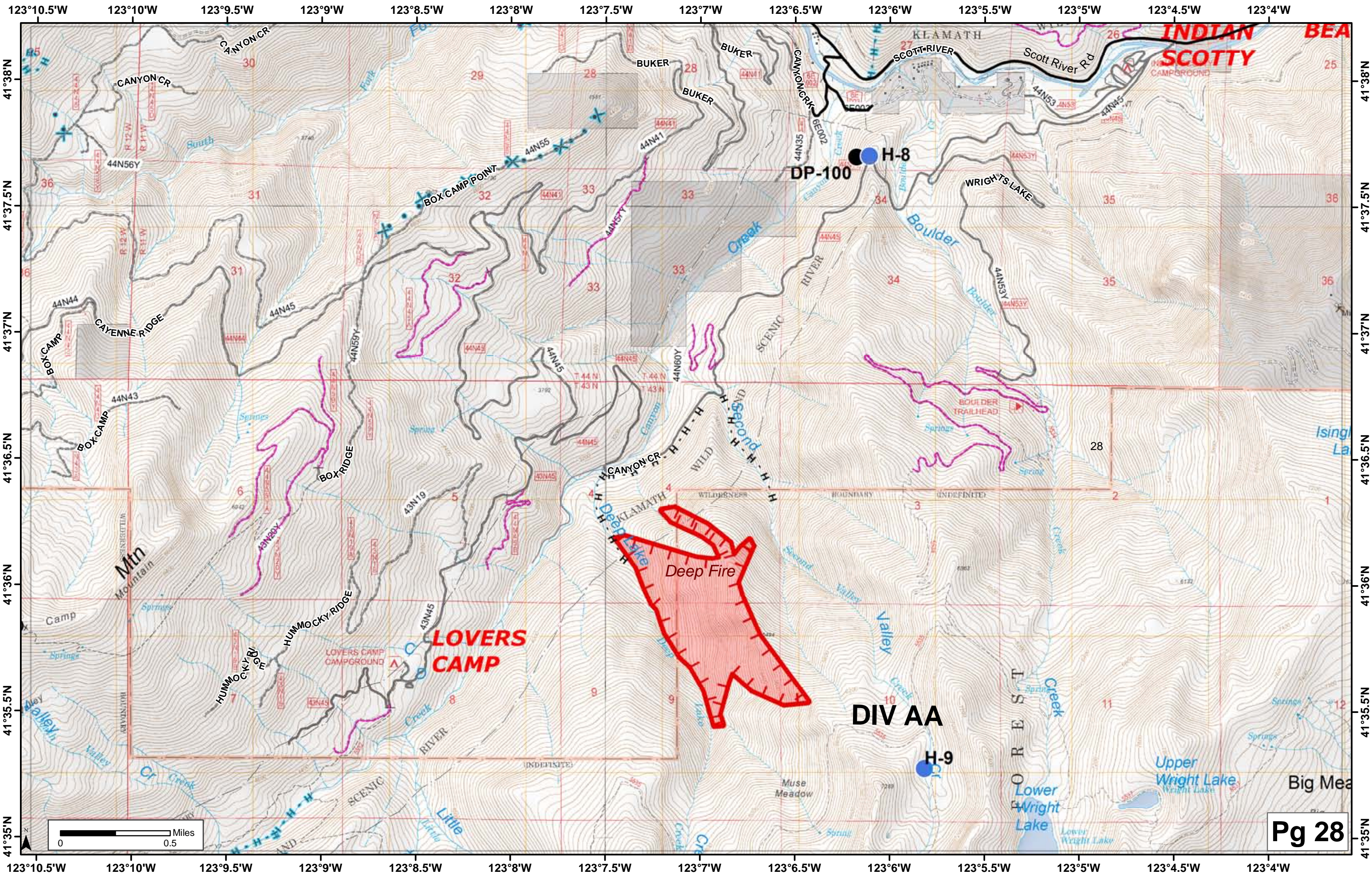
**BLUE RIDGE  
LOOKOUT**

**Blue Ridge Lookout**



DIV T





**INDIAN SCOTTY BEA**

**LOVERS CAMP**

Deep Fire

**DIV AA**

H-9

H-8  
DP-100

