
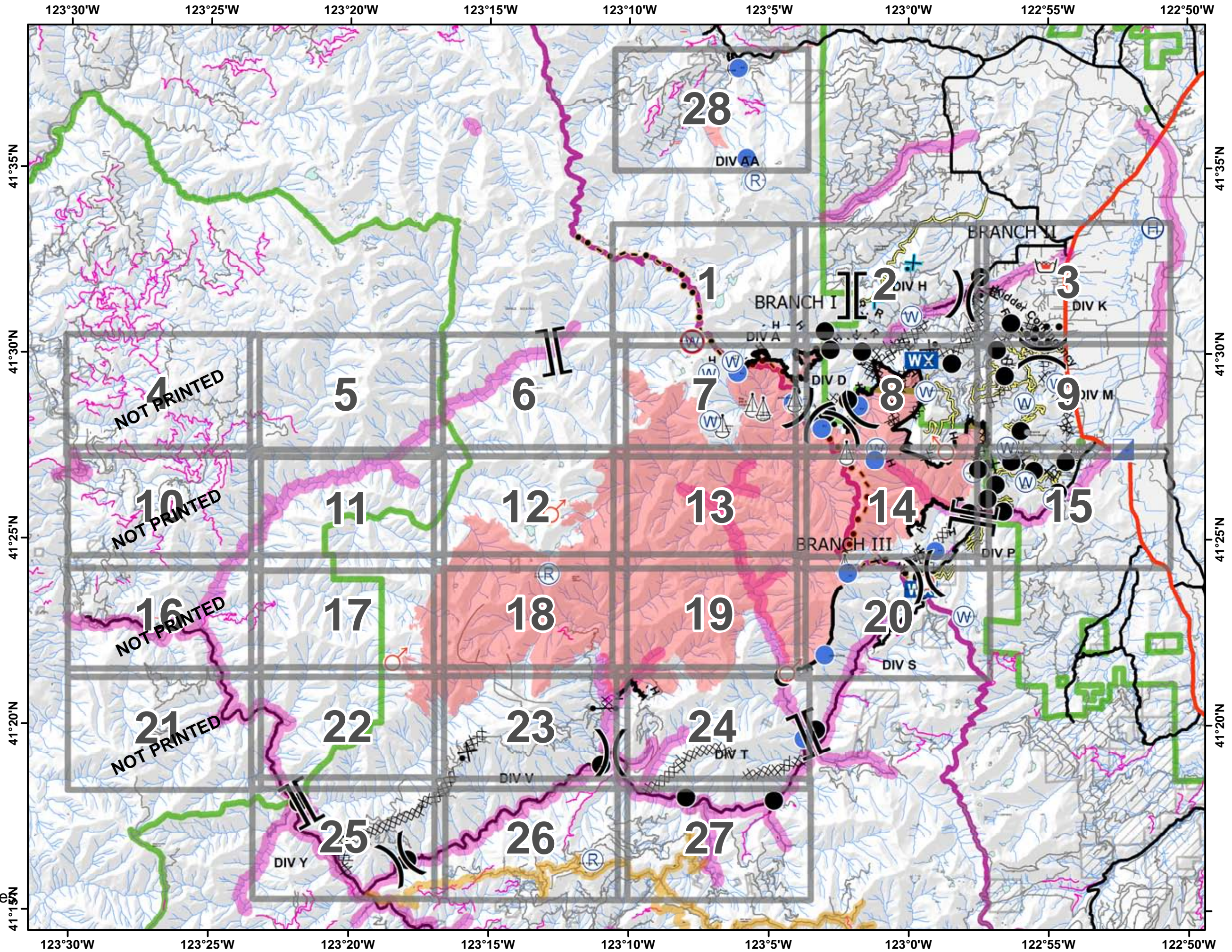
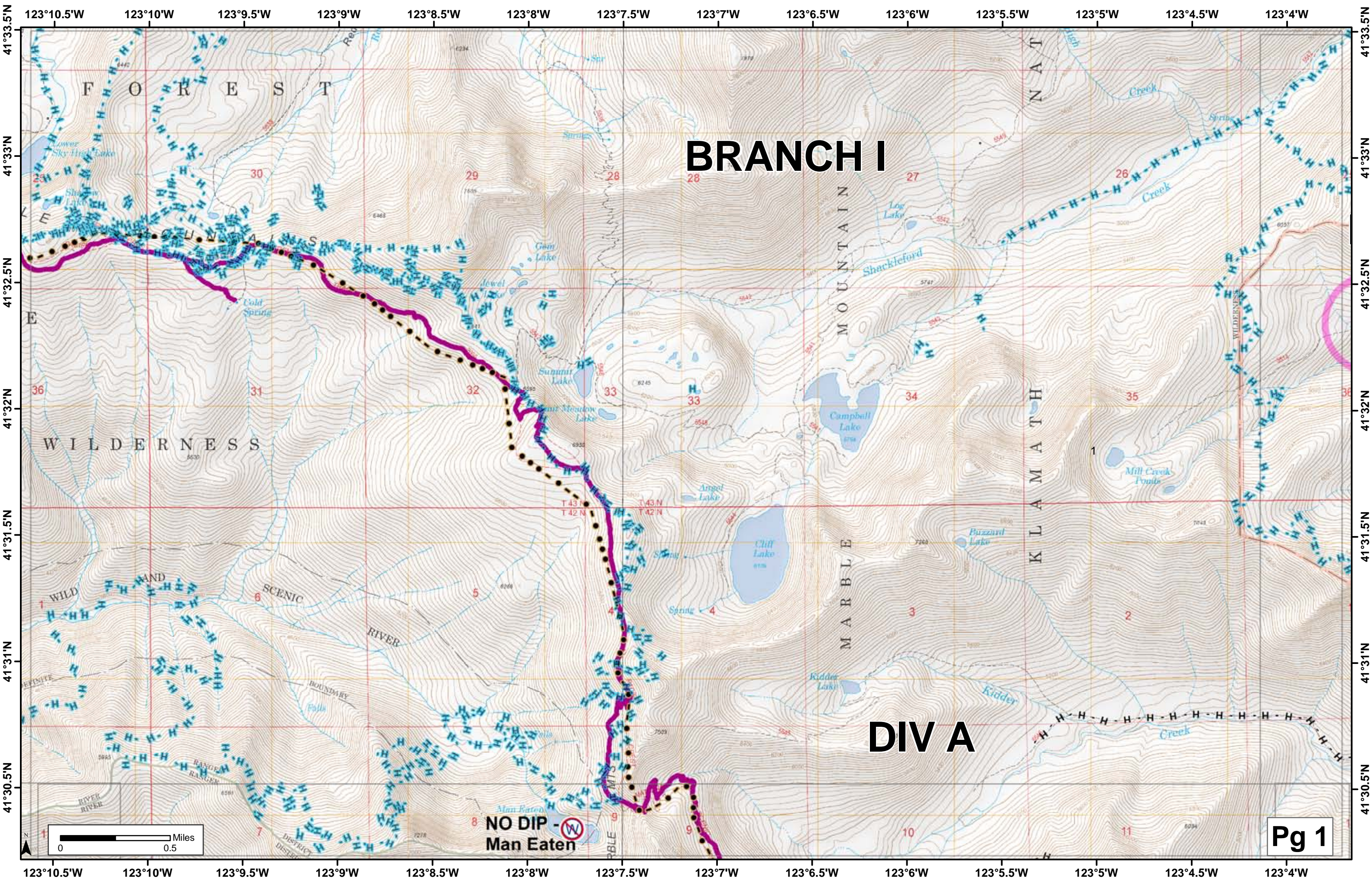


Salmon August Complex
Klamath National Forest
September 13, 2017

IAP Maps

- | | | | |
|--|-------------------------|-----|--|
| | Branch Break | | Completed Line |
| | Division Break | R - | Road as Completed Line |
| | Drop Point | | Completed Dozer Line |
| | Gate | H - | Hand Line |
| | Helibase | | Proposed Dozer Line |
| | Helispot | | Wildfire Daily Fire Perimeter |
| | Incident Command Post | | Highlighted Geographic Feature |
| | Mobile Weather Unit | | Improved Road |
| | Repeater | | Proposed Dozer Line/ Previous Dozer Line |
| | Restricted Water Source | | Contingency Line |
| | Retardant/Mud Pit | R - | Improved Road as Completed Line |
| | Sling Site | | Pacific Crest Trail (PCT) |
| | Spot Fire | | Alternate Egress |
| | Water Source | | Private Land within Forest Boundary |
| | Other | | Forest Boundary |
| | | | Watershed Divide |
| | | | Avoidance Area |
| | | | Mine |

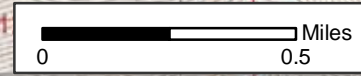


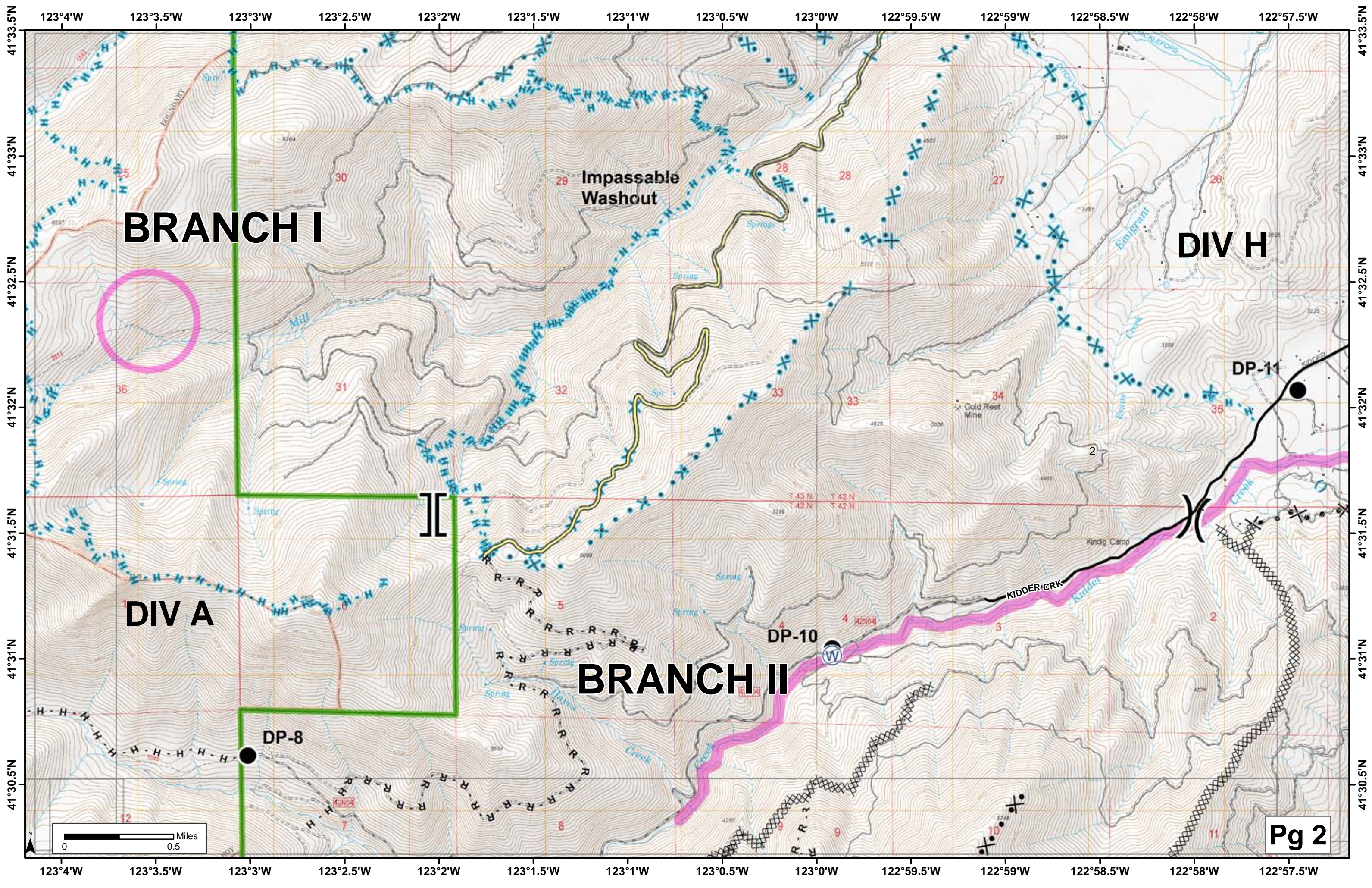


BRANCH I

DIV A

NO DIP - Man Eaten





BRANCH I

DIV H

DIV A

BRANCH II

Impassable Washout

Gold Reef Mine


Kindig Camp

KIDDER CRK

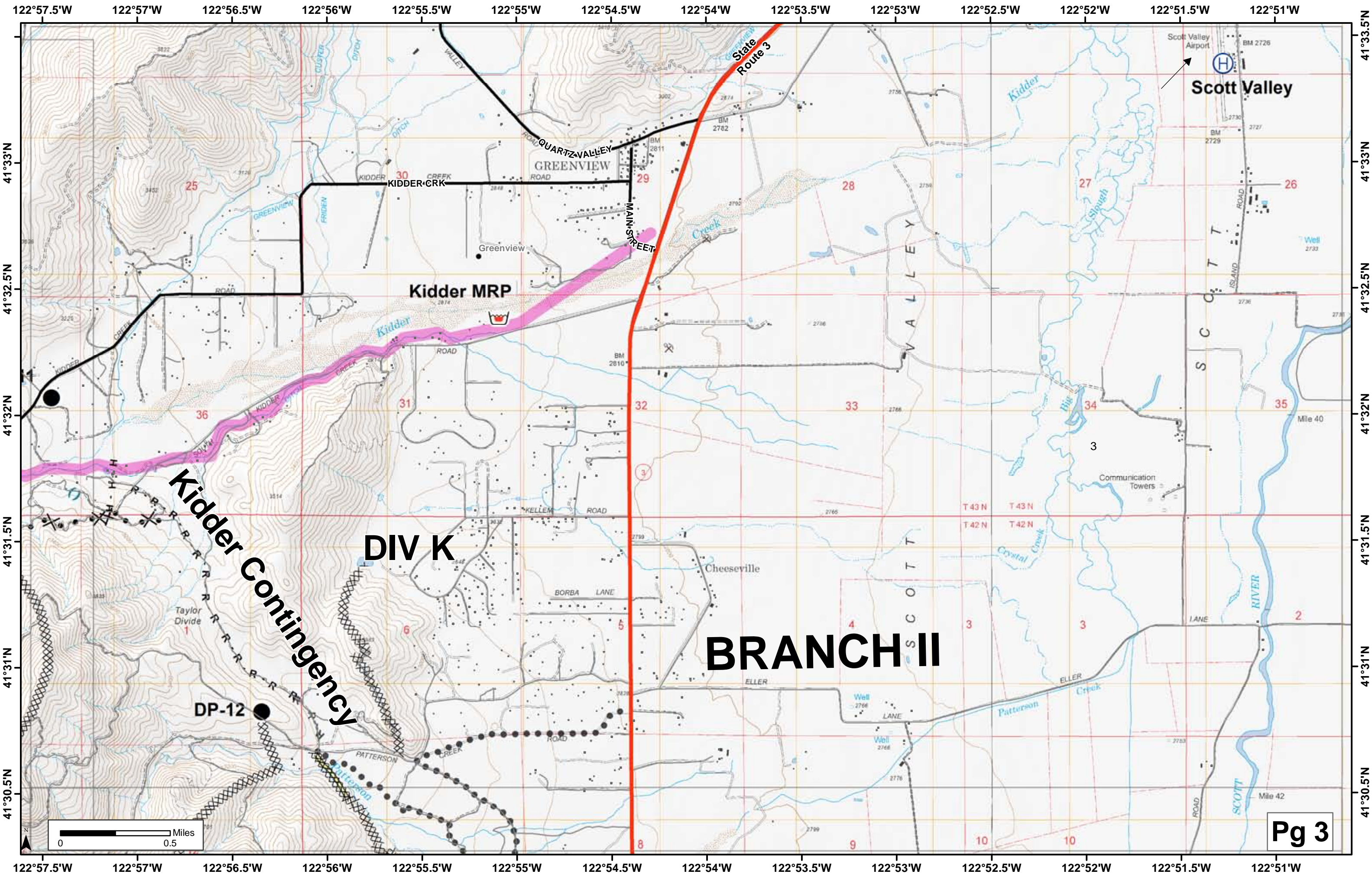
DP-8

DP-10

DP-11



Pg 2




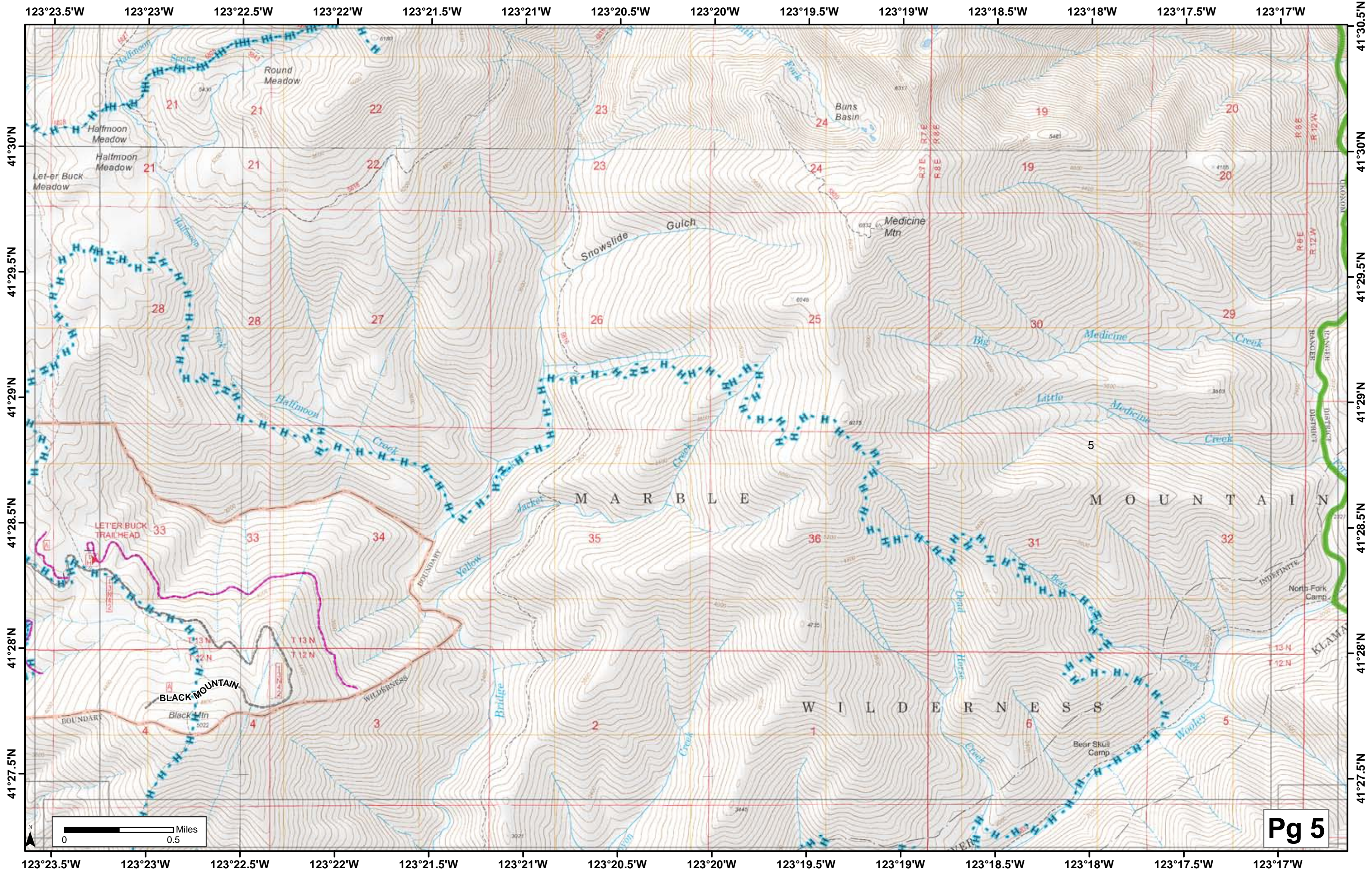
Kidder Contingency

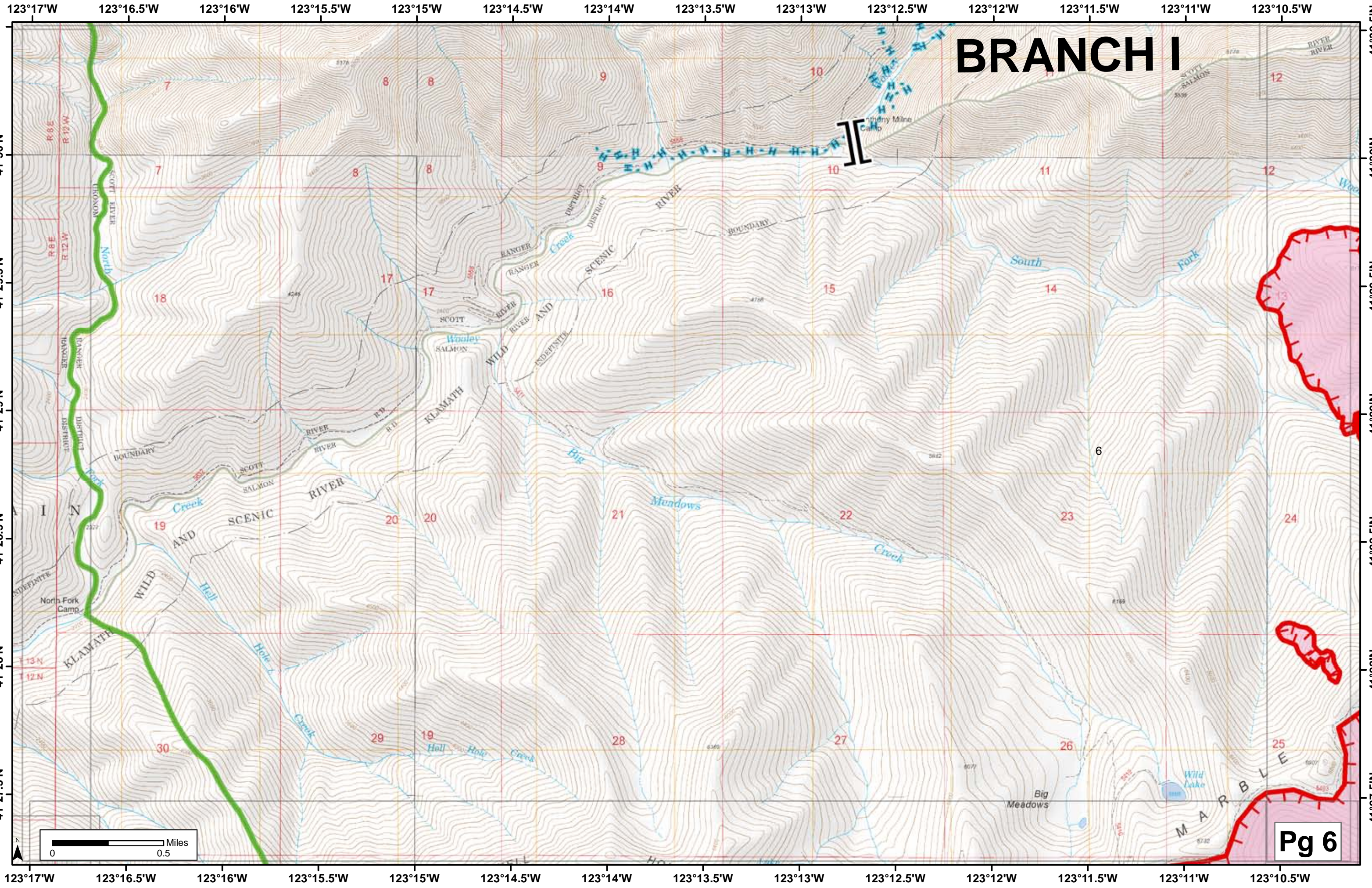
DIV K

BRANCH II

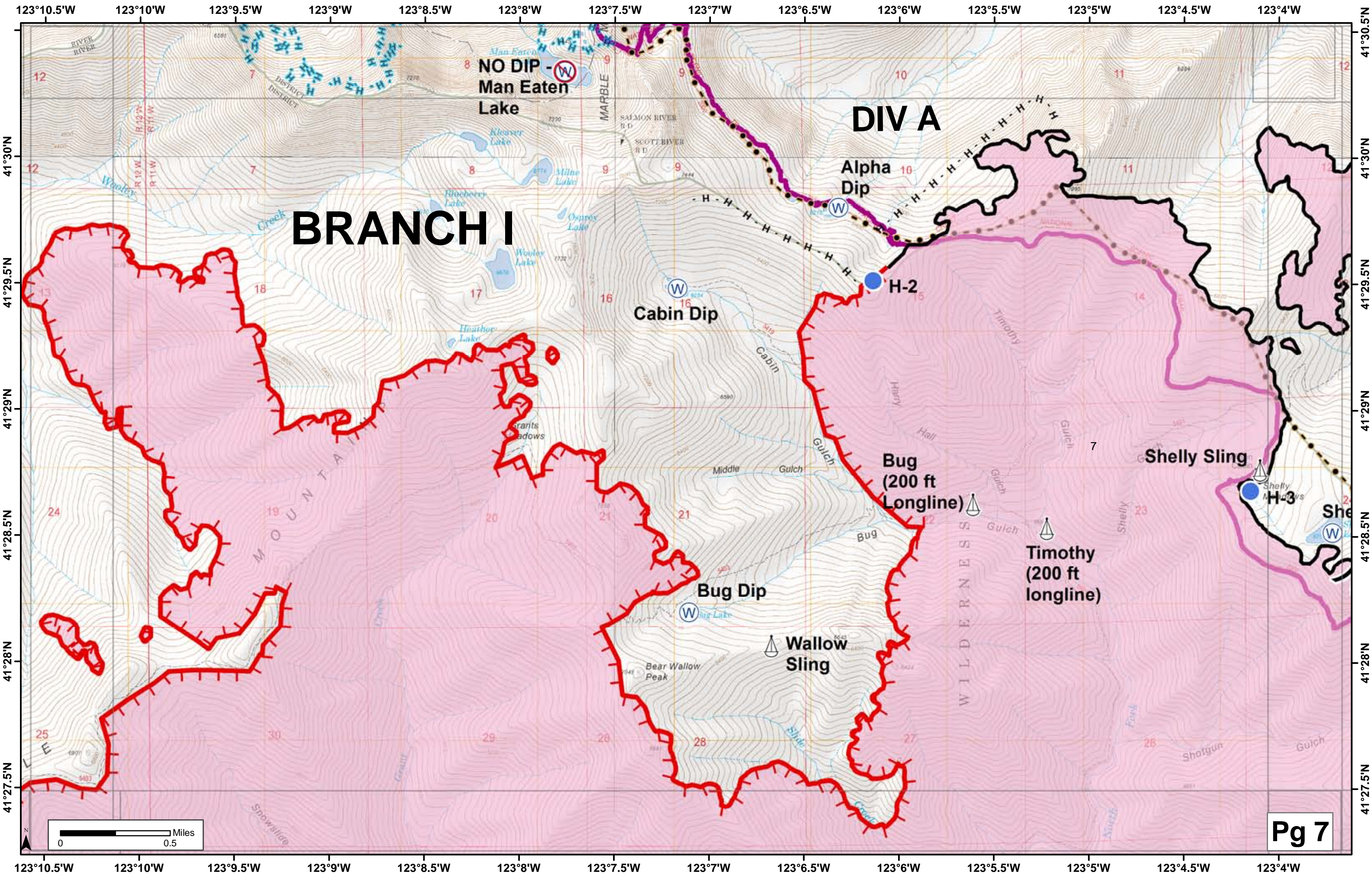
Scott Valley







BRANCH I



BRANCH I

DIV A

**NO DIP -
Man Eaten
Lake**

**Alpha
Dip**

**Cabin
Dip**

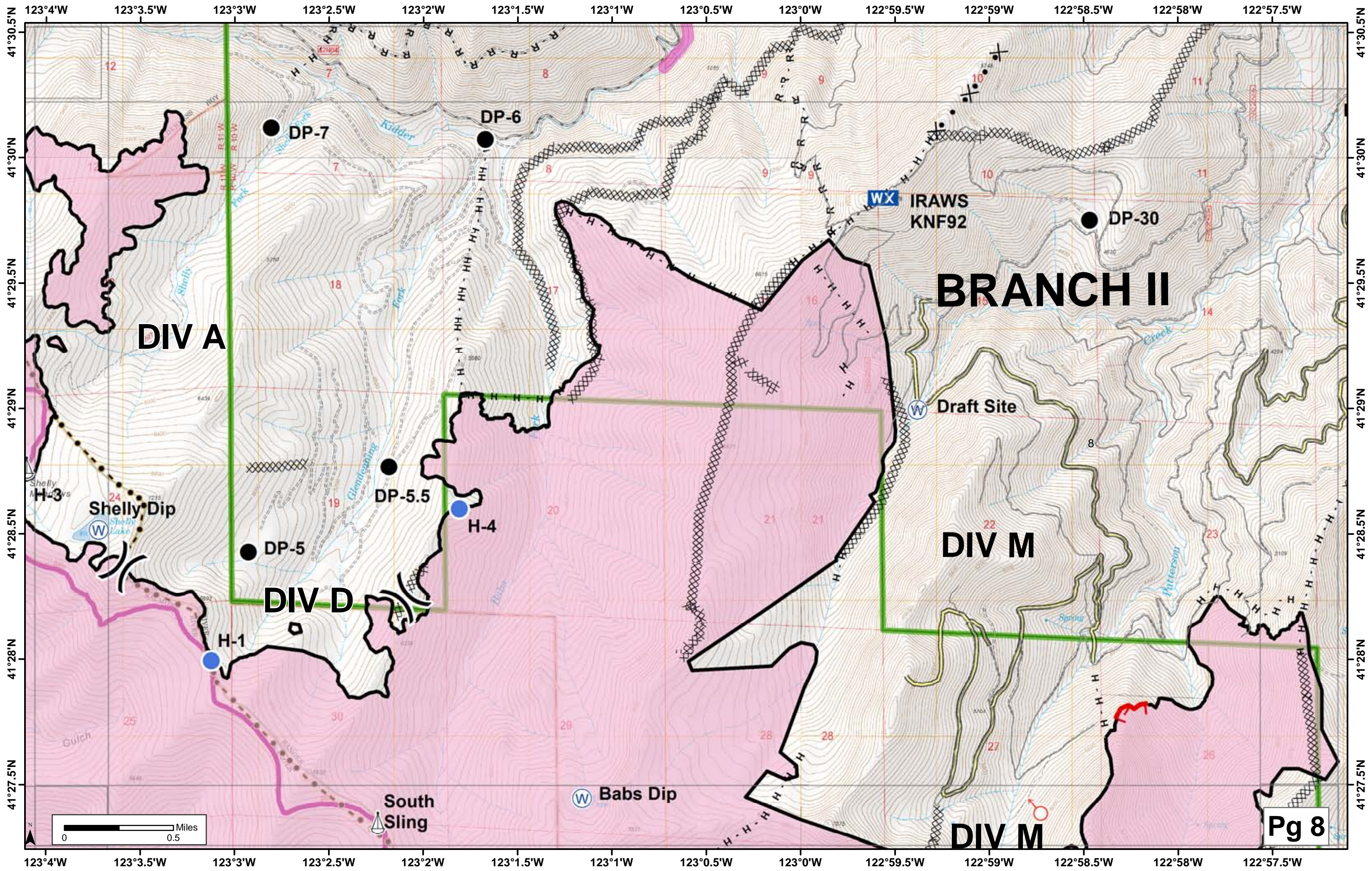
**Bug
(200 ft
Longline)**

**Timothy
(200 ft
longline)**

**Wallow
Sling**

Shelly Sling





DIV A

DIV D

BRANCH II

DIV M

DIV M

DP-7

DP-6

DP-30

DP-5.5

DP-5

H-4

H-1

Shelly Dip

Babs Dip

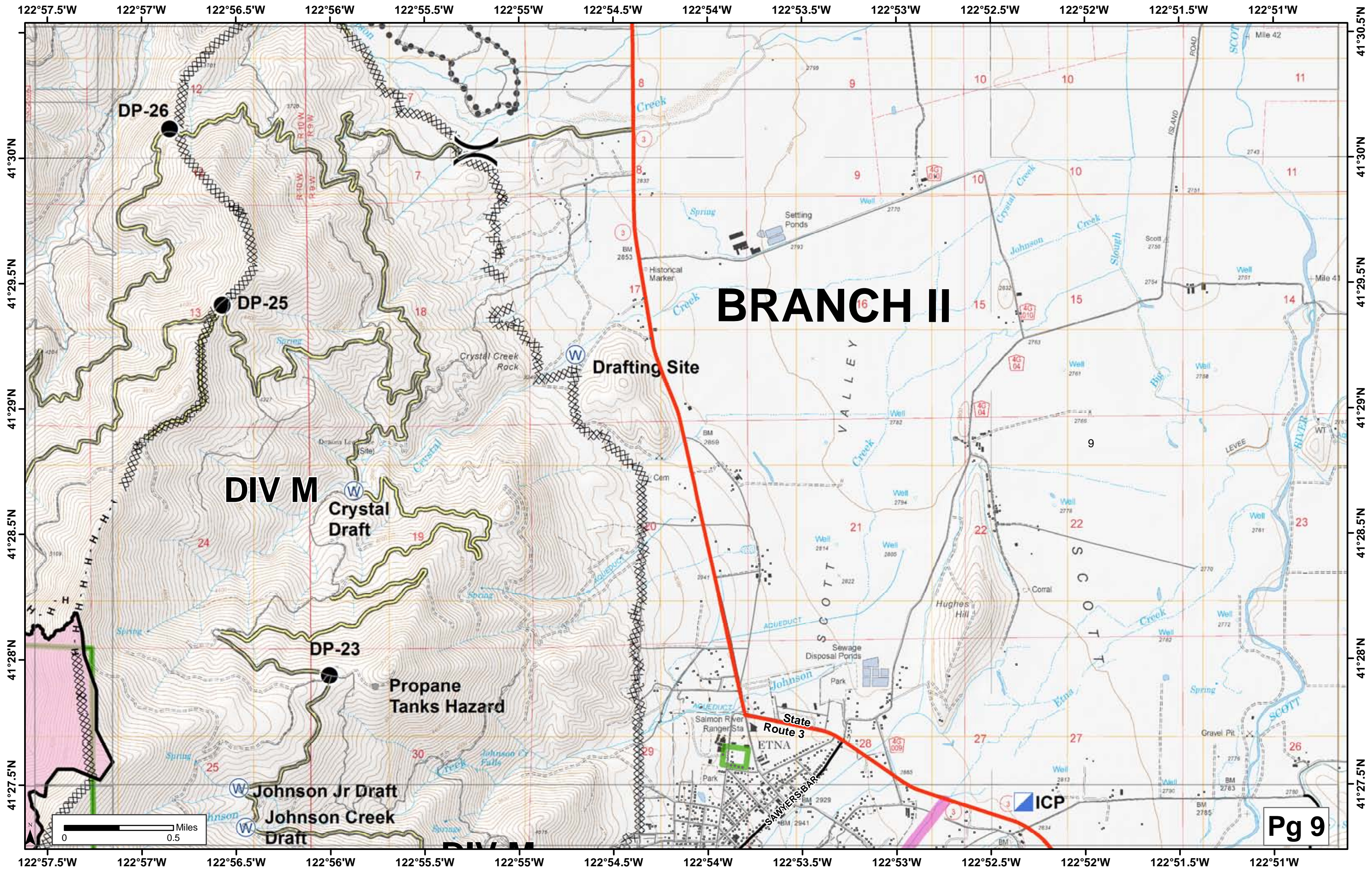
South Sling

Draft Site

IRAWS
KNF92

Pg 8





BRANCH II

DIV M

Drafting Site

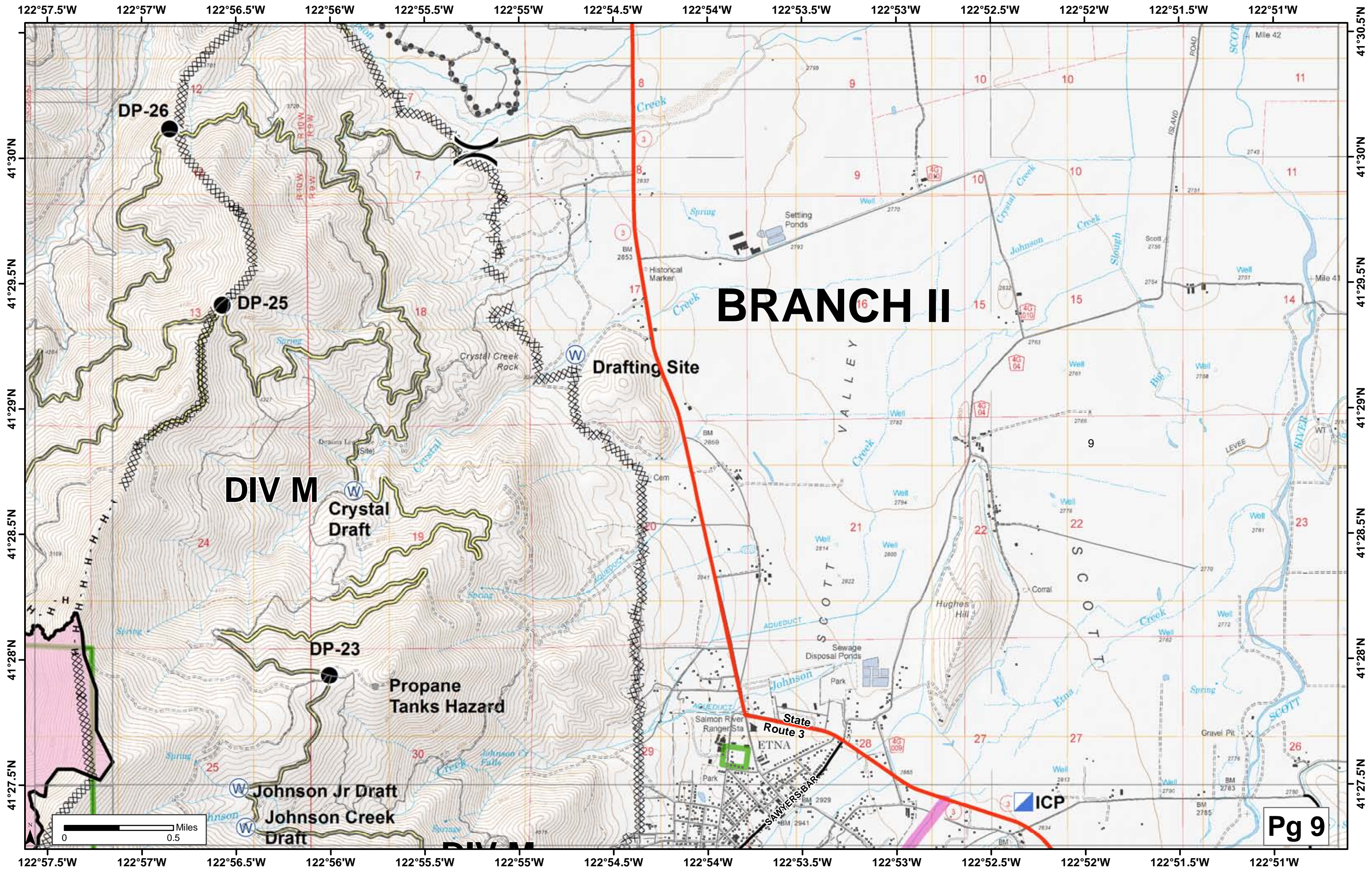
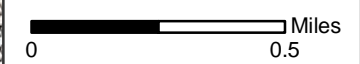
Crystal Draft

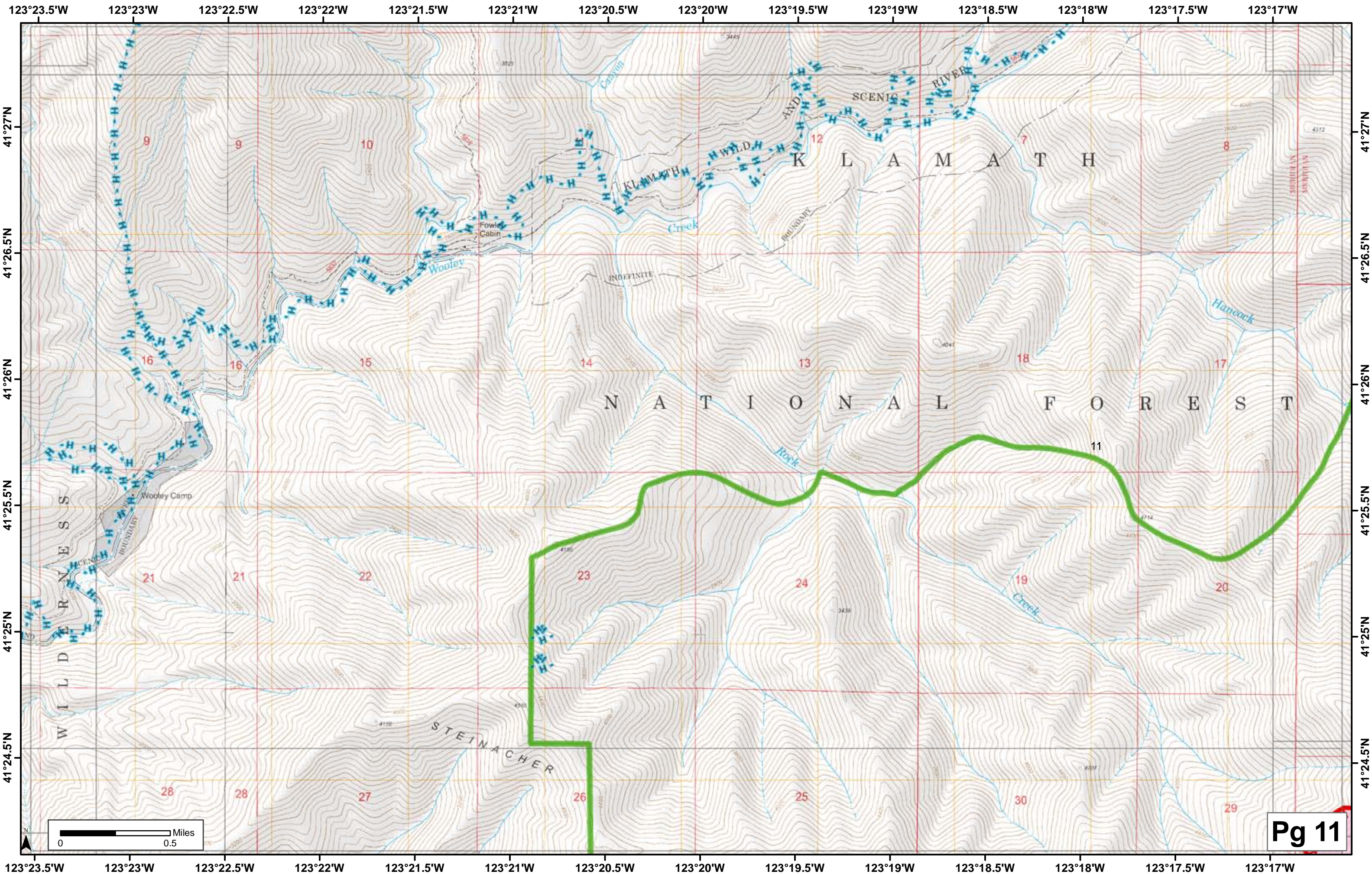
Propane Tanks Hazard

DP-23

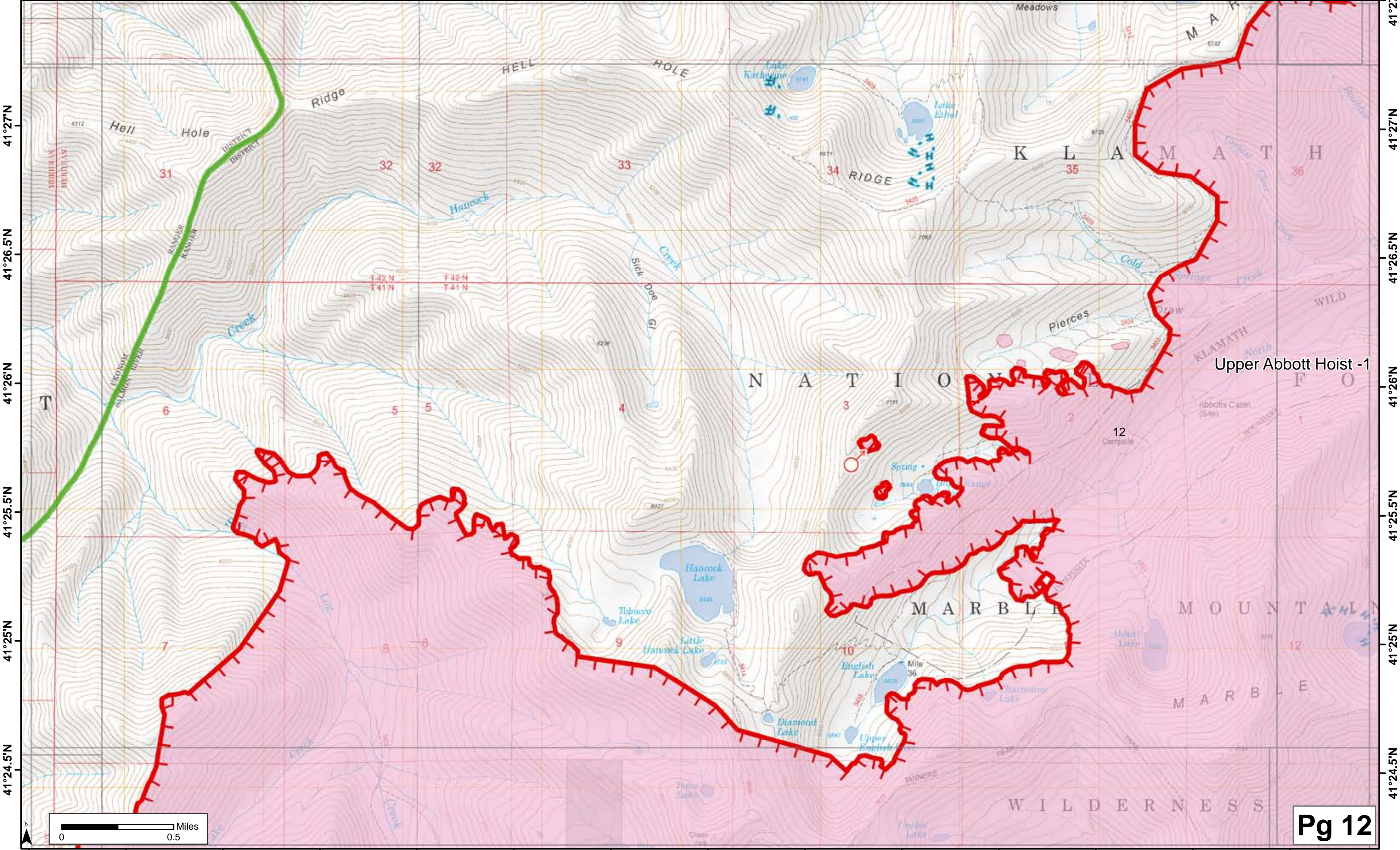
Johnson Jr Draft

Johnson Creek Draft





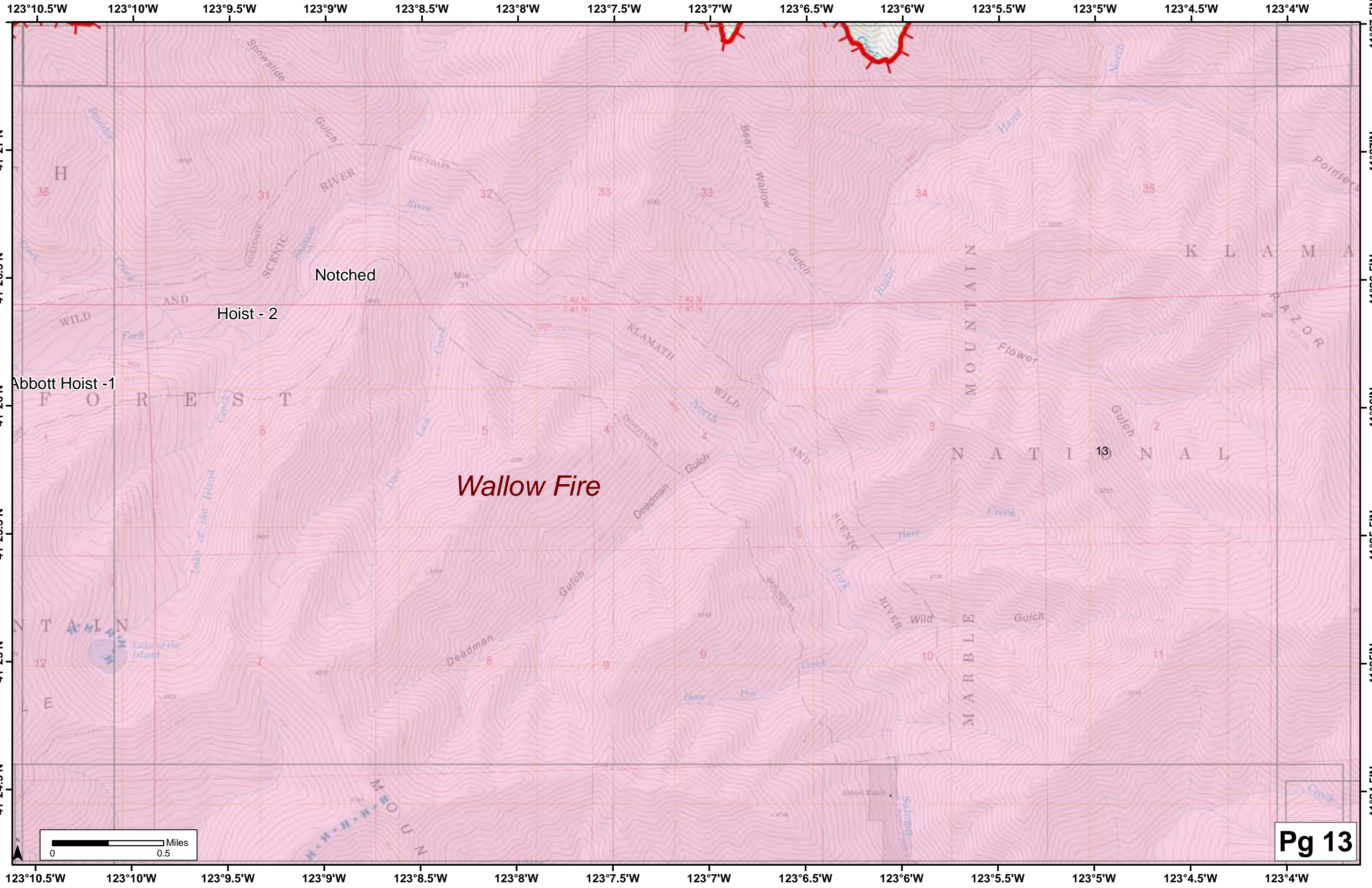
123°17'W 123°16.5'W 123°16'W 123°15.5'W 123°15'W 123°14.5'W 123°14'W 123°13.5'W 123°13'W 123°12.5'W 123°12'W 123°11.5'W 123°11'W 123°10.5'W



41°27'N
41°26.5'N
41°26'N
41°25.5'N
41°25'N
41°24.5'N

41°27.5'N
41°27'N
41°26.5'N
41°26'N
41°25.5'N
41°25'N
41°24.5'N

Upper Abbott Hoist -1



123°10.5'W

123°10'W

123°9.5'W

123°9'W

123°8.5'W

123°8'W

123°7.5'W

123°7'W

123°6.5'W

123°6'W

123°5.5'W

123°5'W

123°4.5'W

123°4'W

41°27.5'N

41°27'N

41°27'N

41°26.5'N

41°26.5'N

41°26'N

41°26'N

41°25.5'N

41°25.5'N

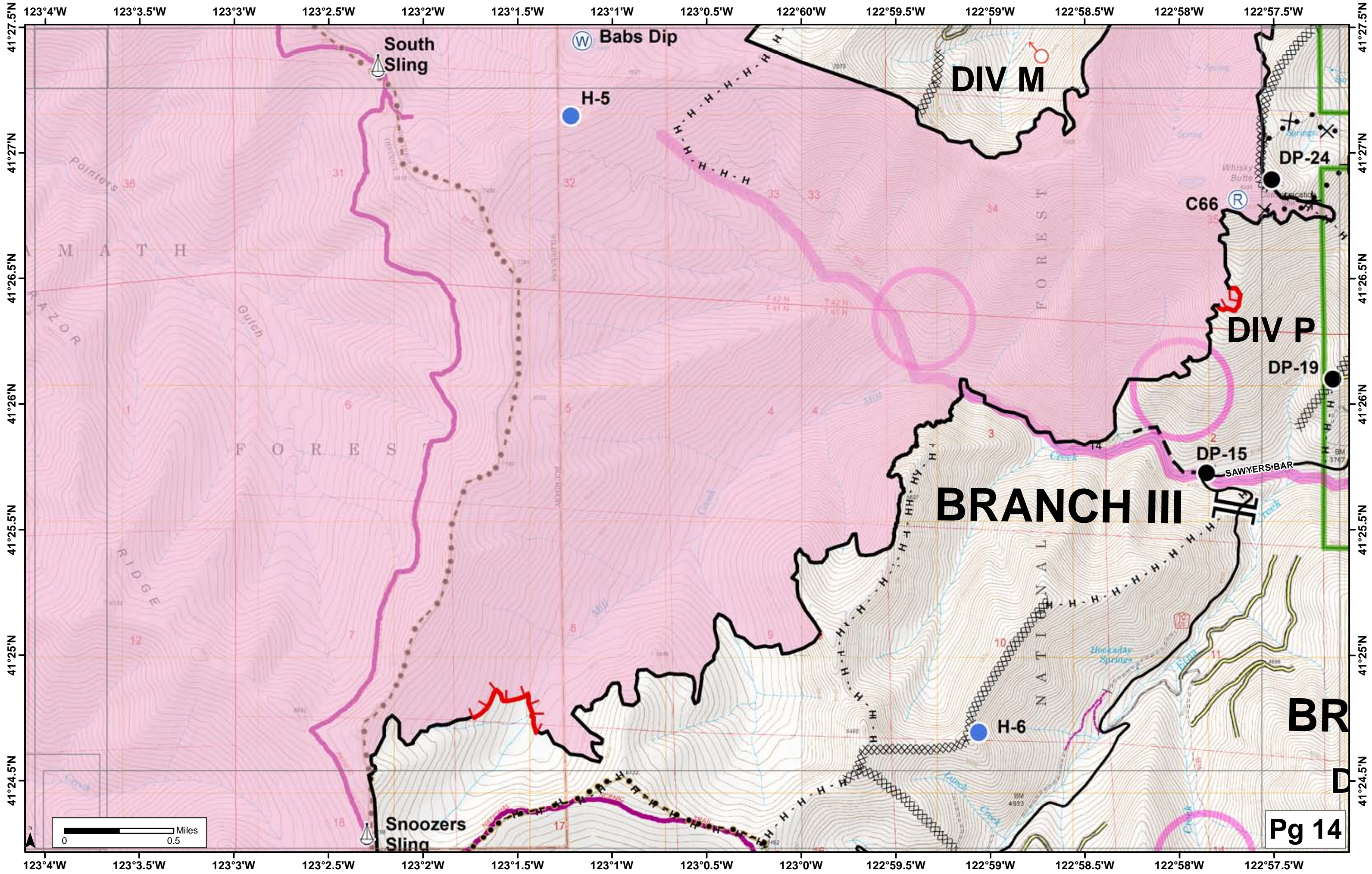
41°25'N

41°25'N

41°24.5'N

41°24.5'N





DIV M

DIV P

BRANCH III

BR

D

Pg 14

W Babs Dip

H-5

H-6

DP-24

DP-19

DP-15

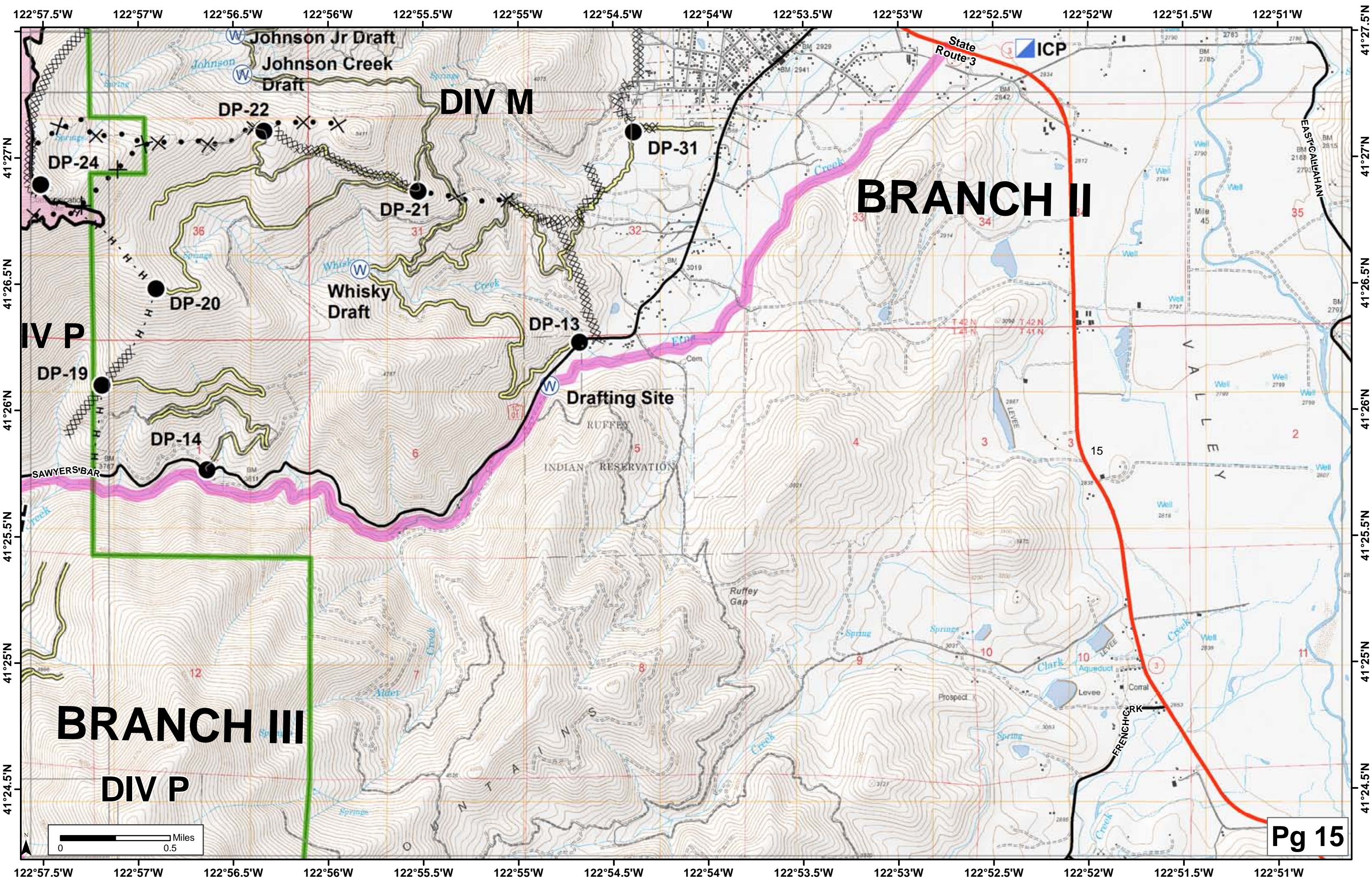
C66

South Sling

Snoozers Sling

SAWYERS BAR



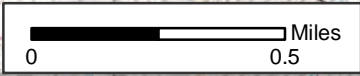
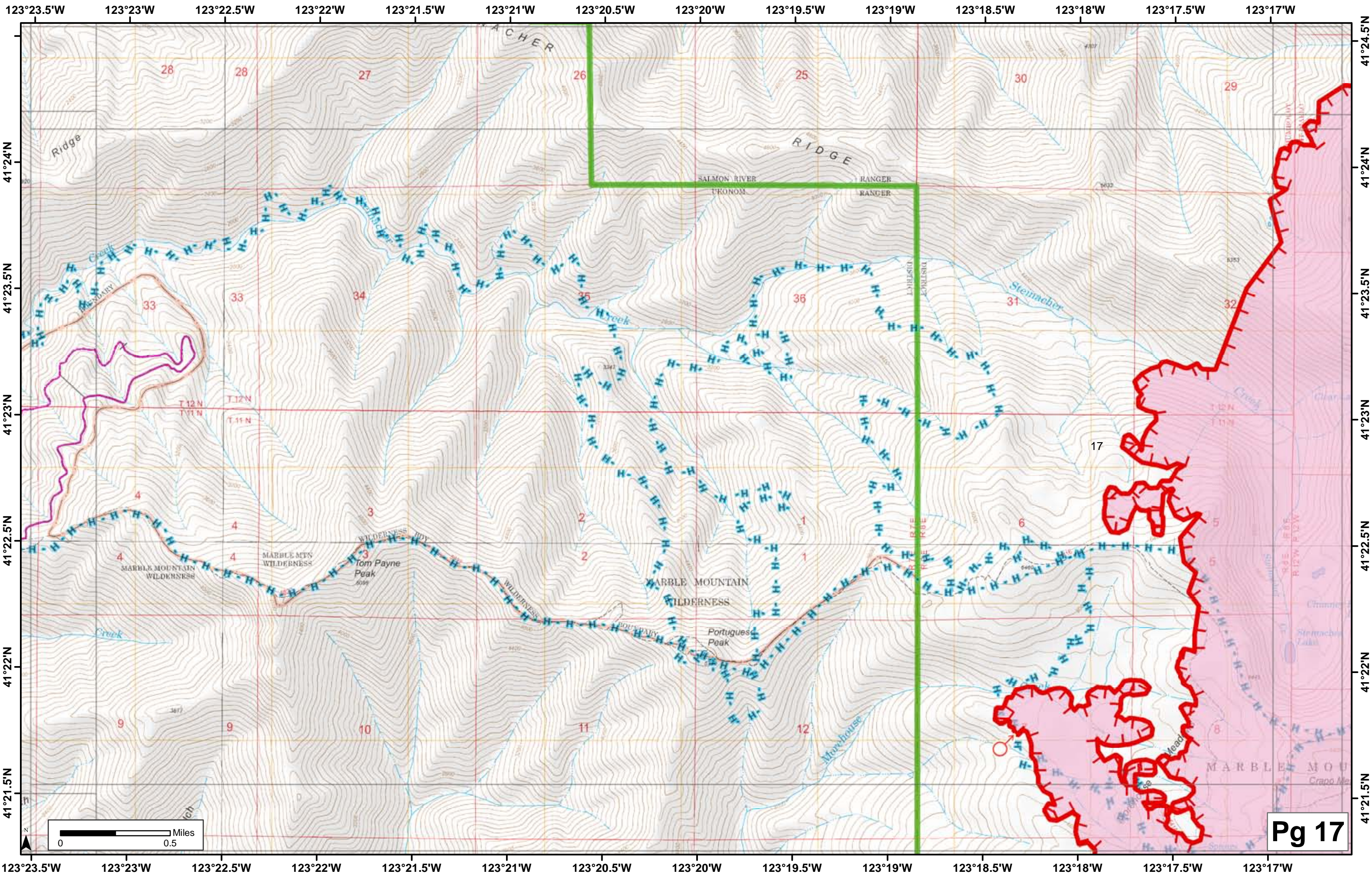


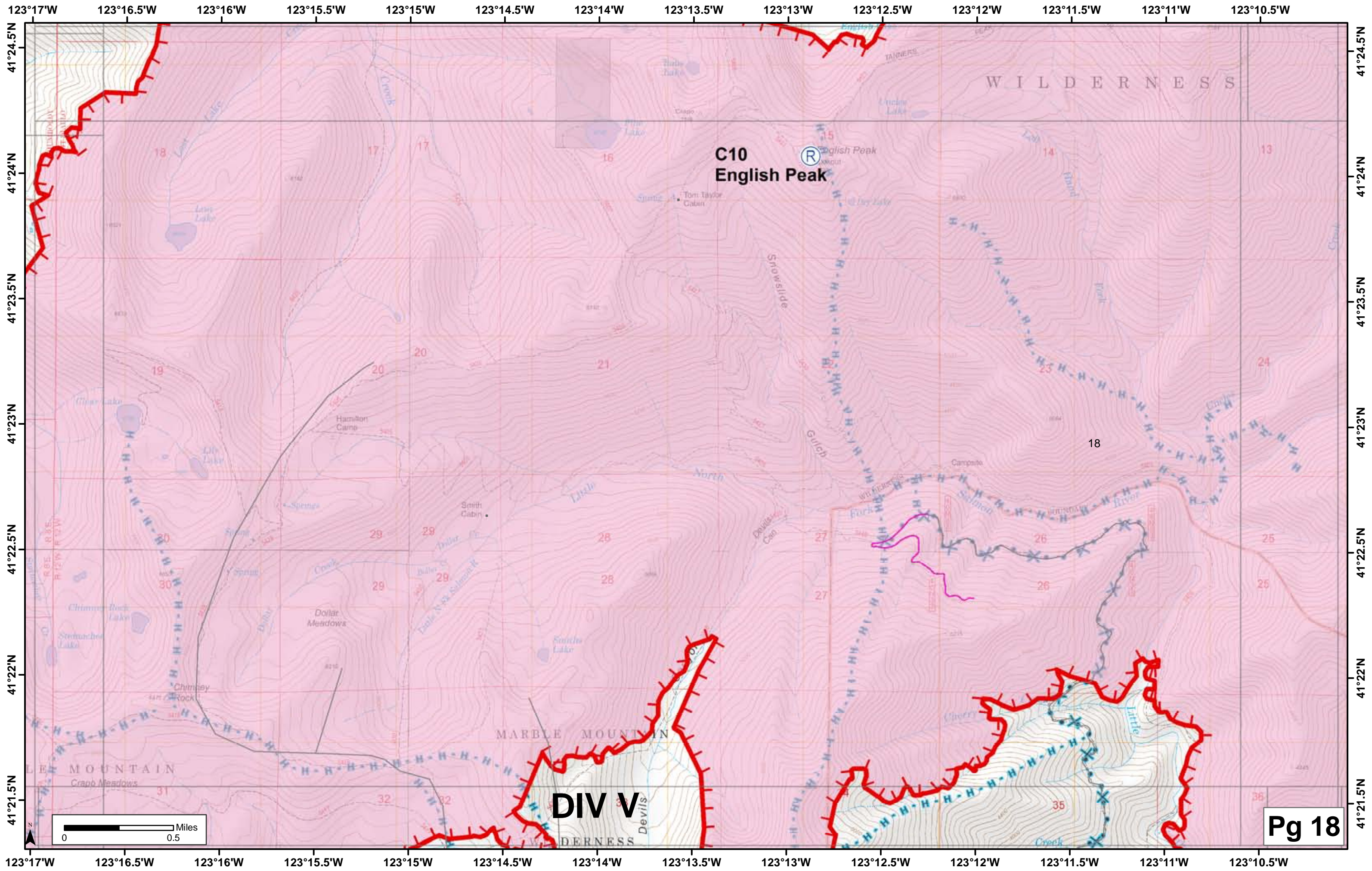
BRANCH III

DIV P

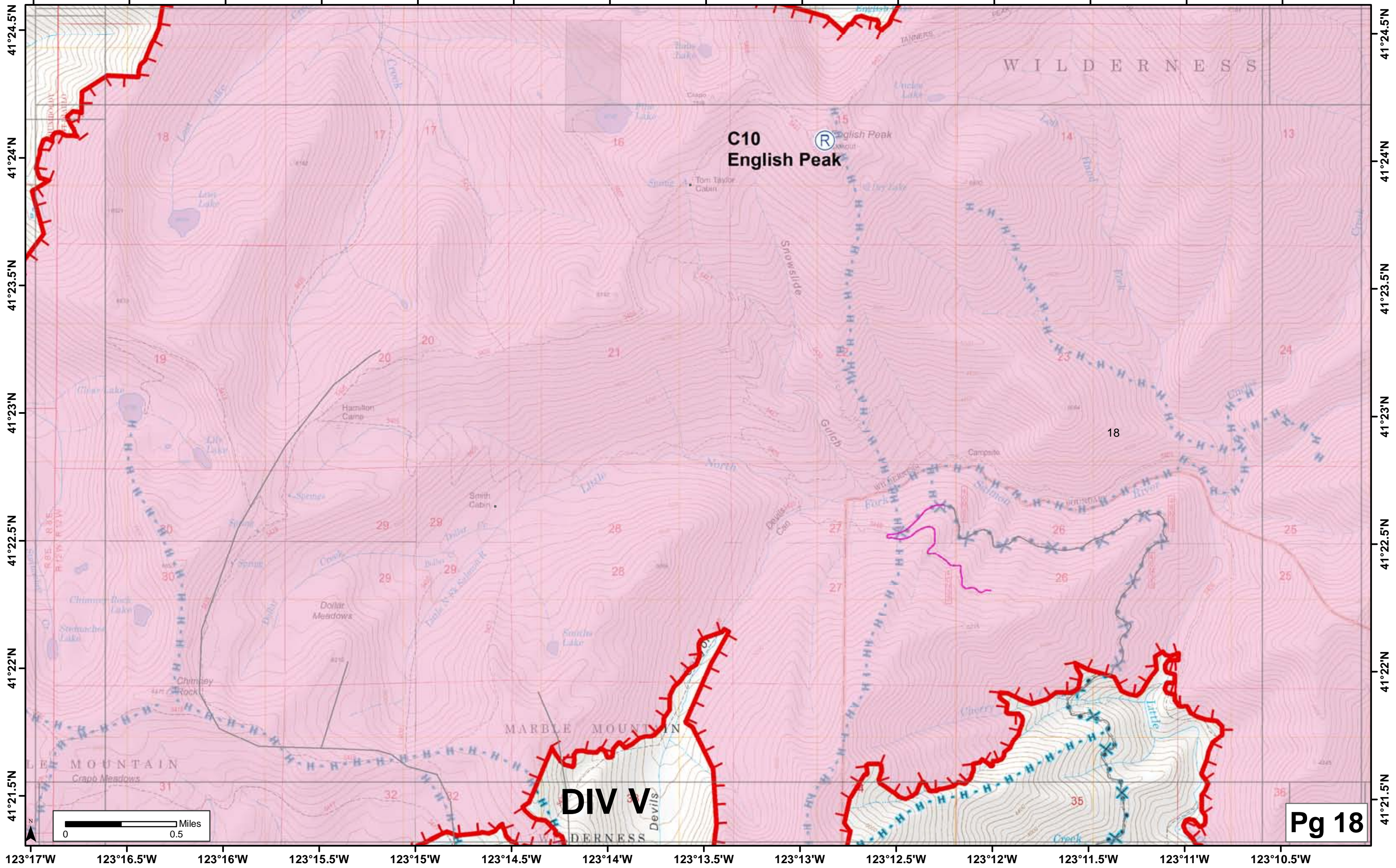
DIV M

BRANCH II





123°17'W 123°16.5'W 123°16'W 123°15.5'W 123°15'W 123°14.5'W 123°14'W 123°13.5'W 123°13'W 123°12.5'W 123°12'W 123°11.5'W 123°11'W 123°10.5'W



123°17'W 123°16.5'W 123°16'W 123°15.5'W 123°15'W 123°14.5'W 123°14'W 123°13.5'W 123°13'W 123°12.5'W 123°12'W 123°11.5'W 123°11'W 123°10.5'W

41°24.5'N
41°24'N
41°23.5'N
41°23'N
41°22.5'N
41°22'N
41°21.5'N

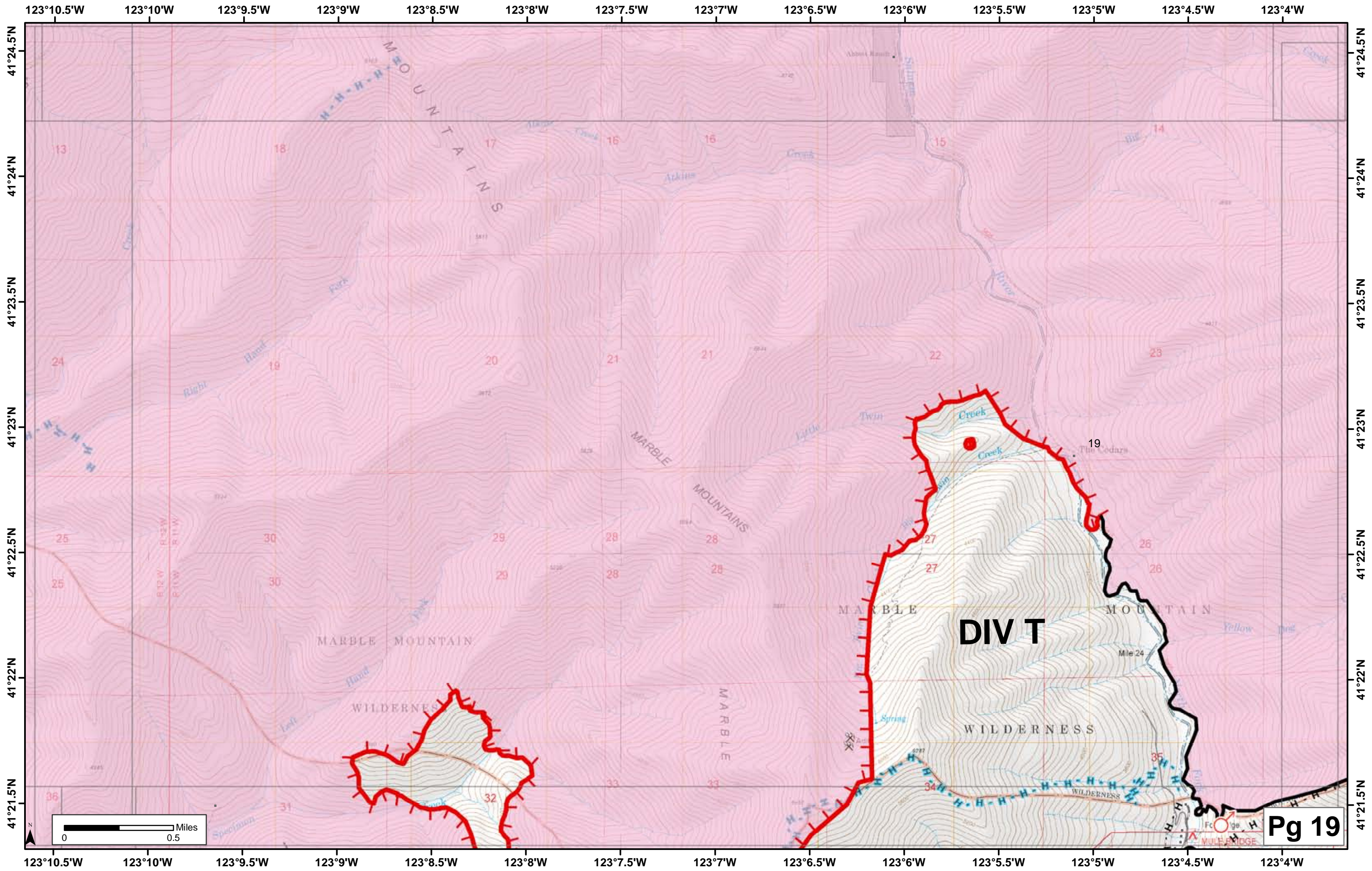
41°24.5'N
41°24'N
41°23.5'N
41°23'N
41°22.5'N
41°22'N
41°21.5'N

C10
English Peak

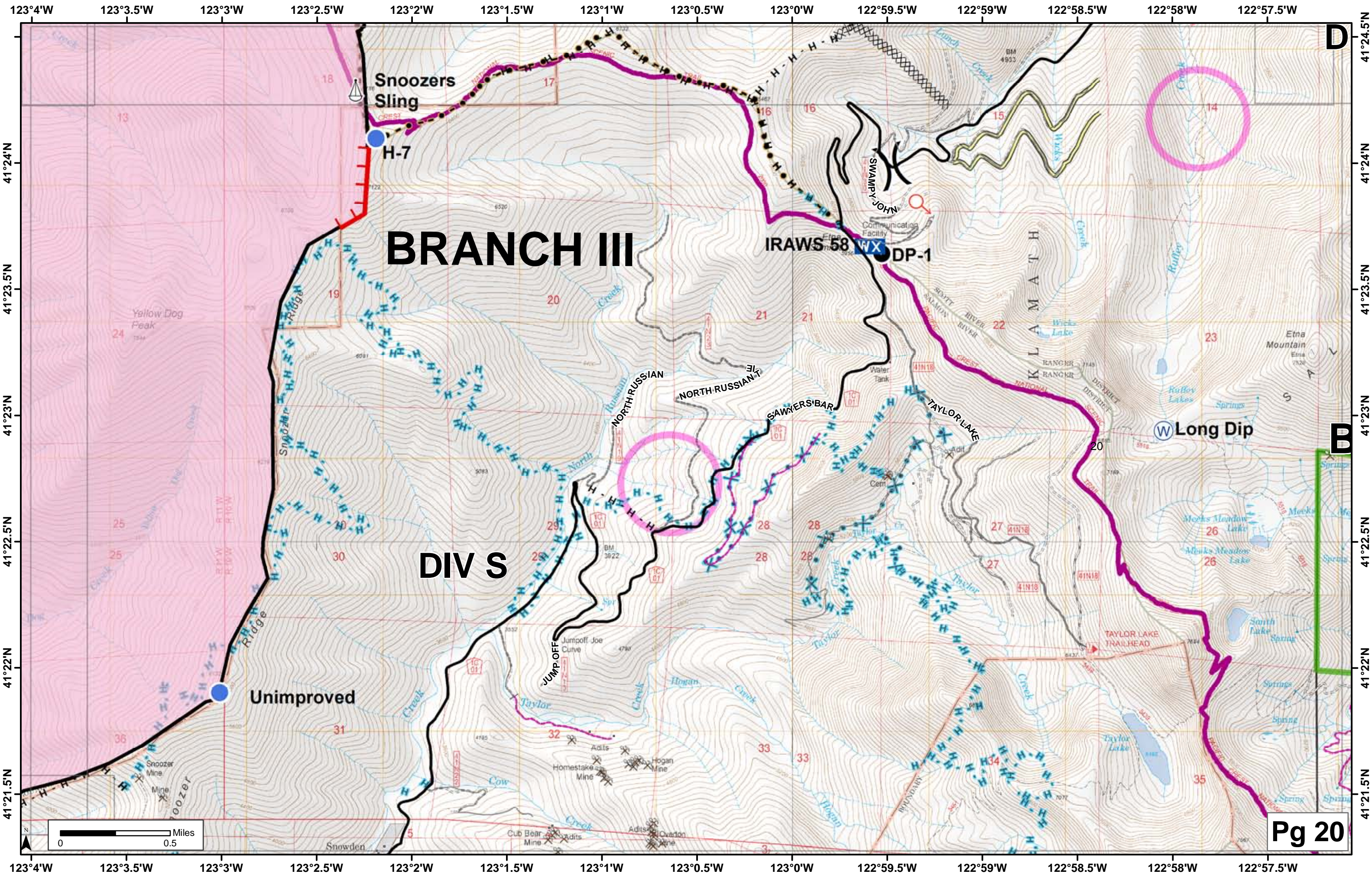
DIV V

Pg 18





DIV T



BRANCH III

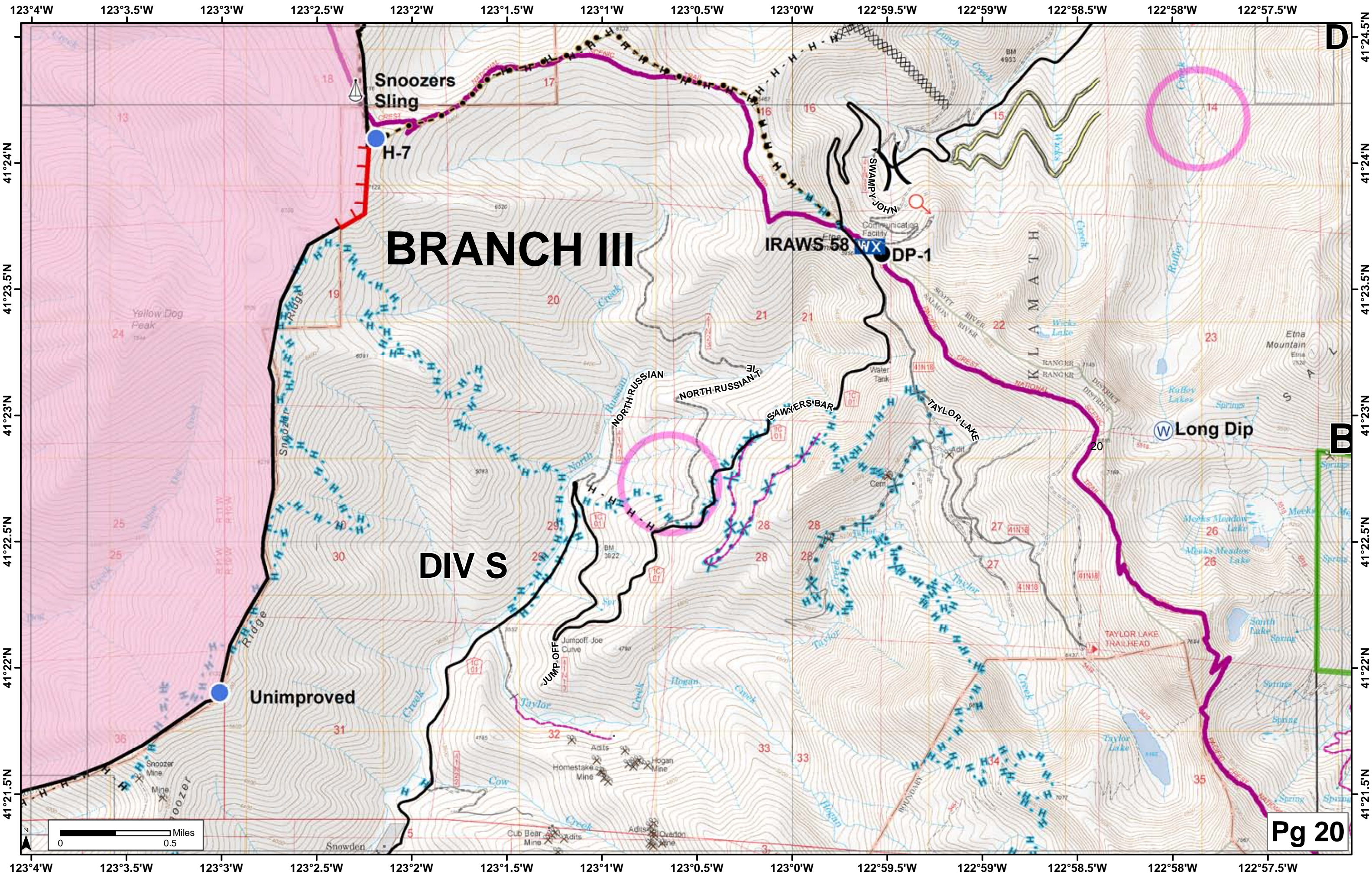
DIV S

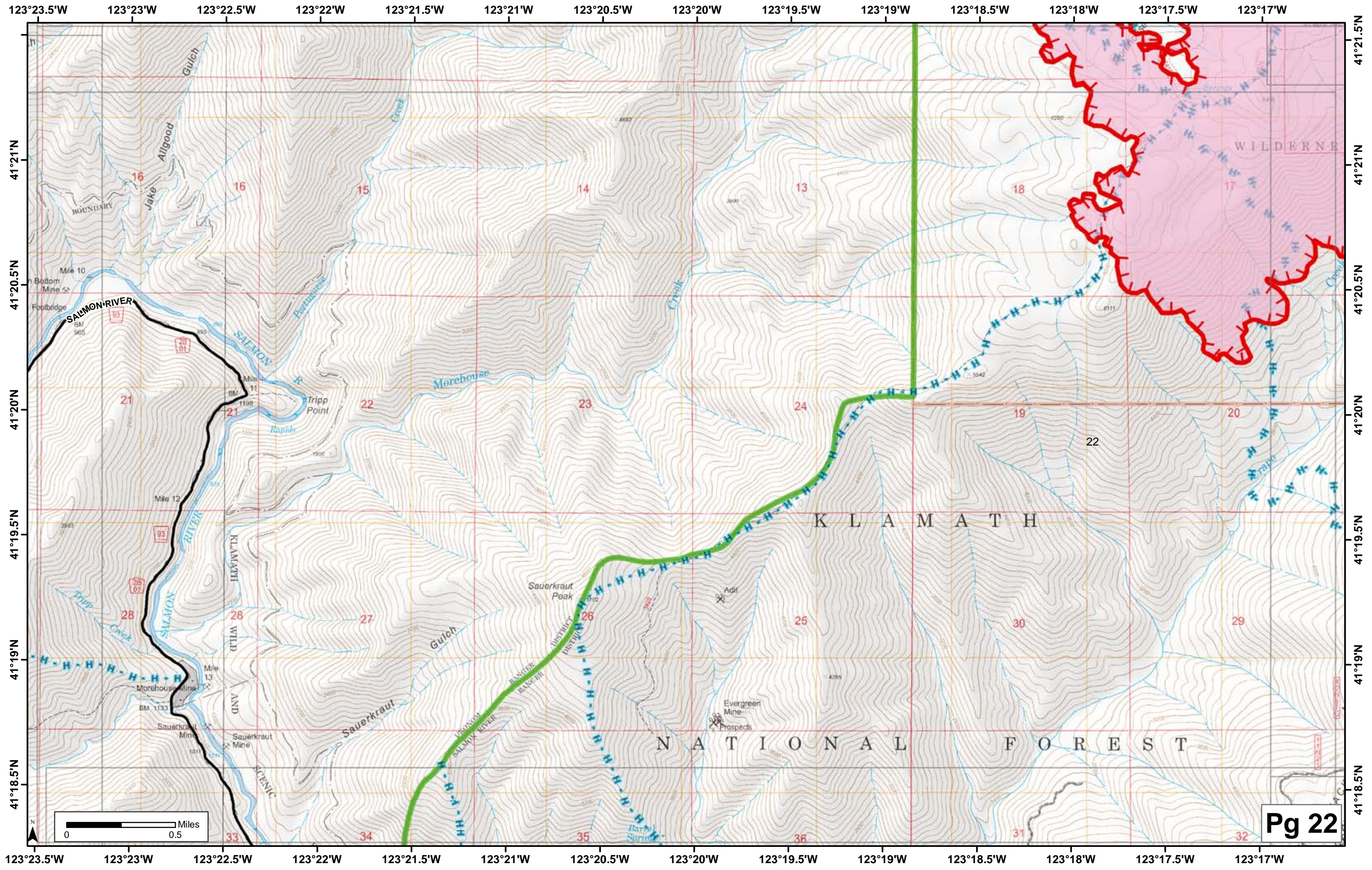
Unimproved

IRAWS 58

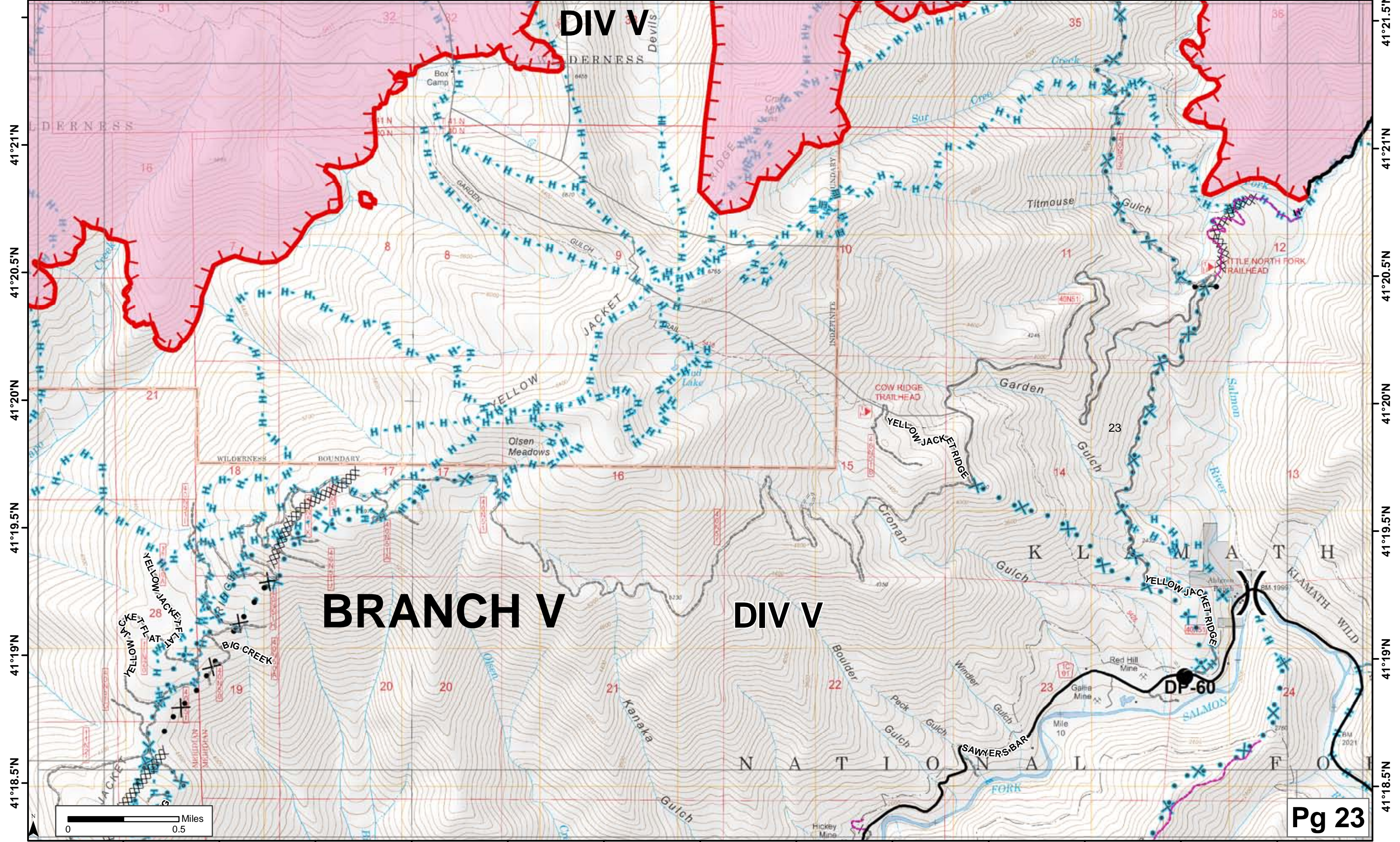
DP-1

W Long Dip





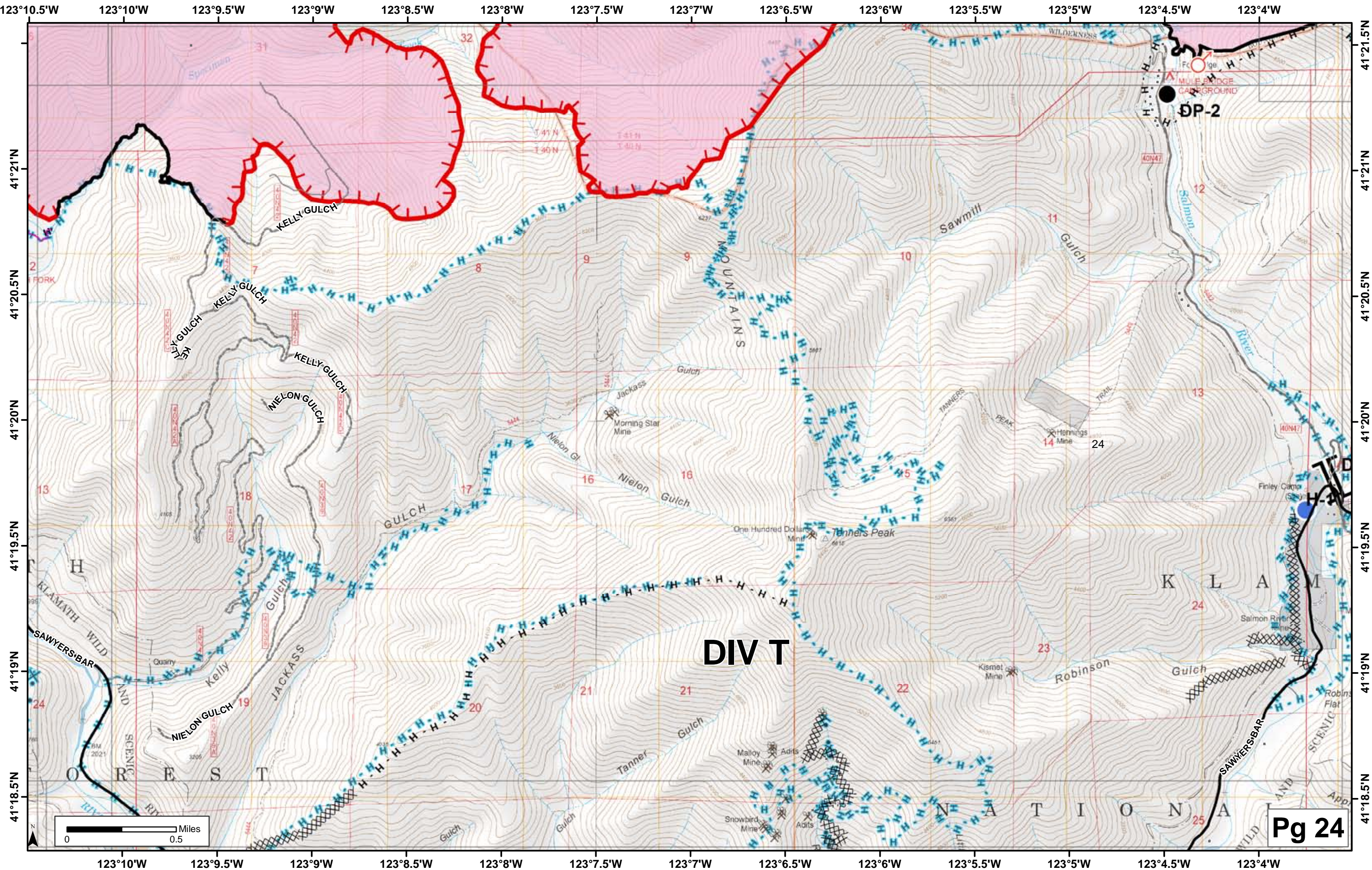
123°17'W 123°16.5'W 123°16'W 123°15.5'W 123°15'W 123°14.5'W 123°14'W 123°13.5'W 123°13'W 123°12.5'W 123°12'W 123°11.5'W 123°11'W 123°10.5'W



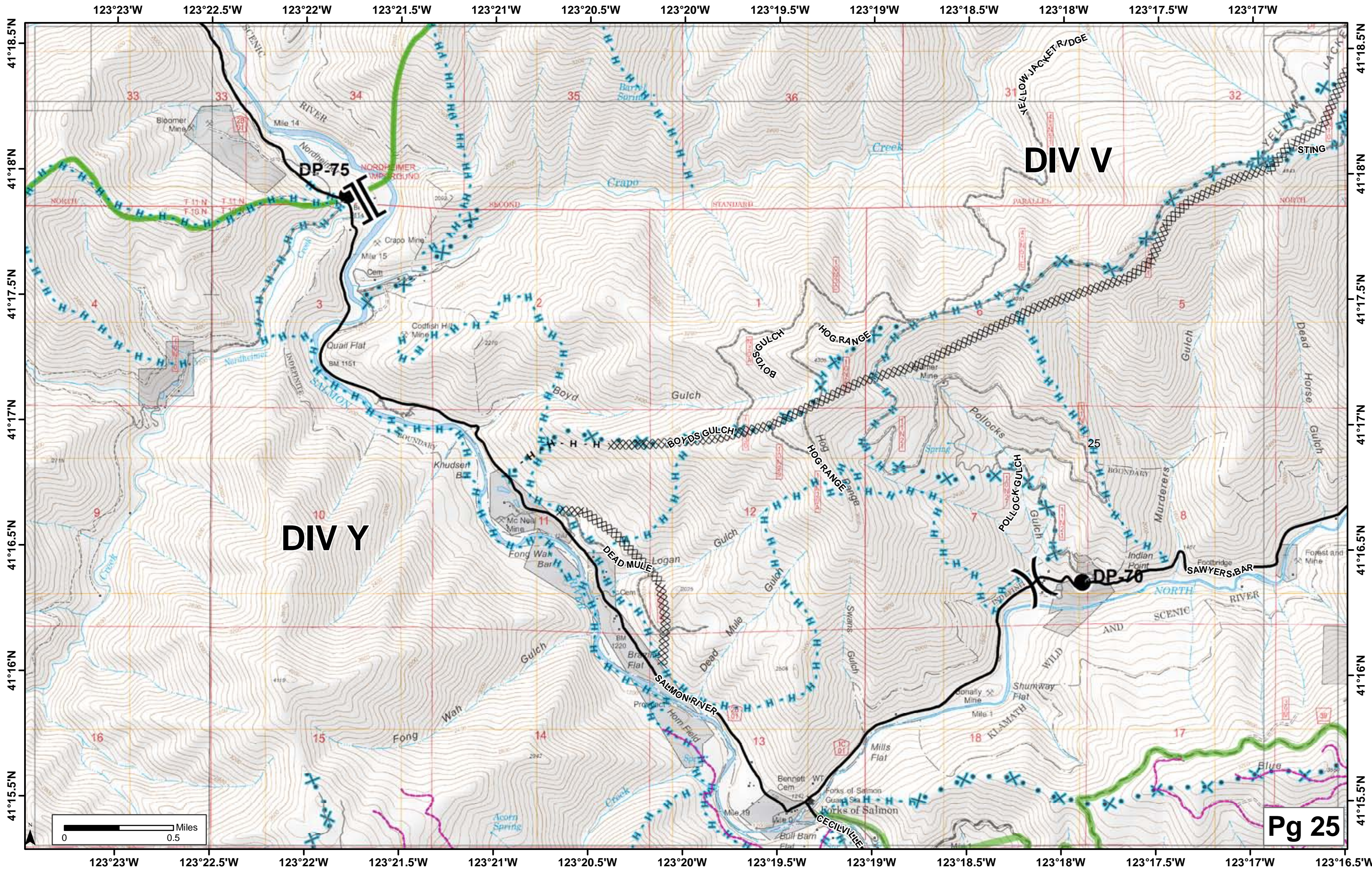
41°21'N
41°20.5'N
41°20'N
41°19.5'N
41°19'N
41°18.5'N

41°21.5'N
41°21'N
41°20.5'N
41°20'N
41°19.5'N
41°19'N
41°18.5'N

123°16.5'W 123°16'W 123°15.5'W 123°15'W 123°14.5'W 123°14'W 123°13.5'W 123°13'W 123°12.5'W 123°12'W 123°11.5'W 123°11'W 123°10.5'W

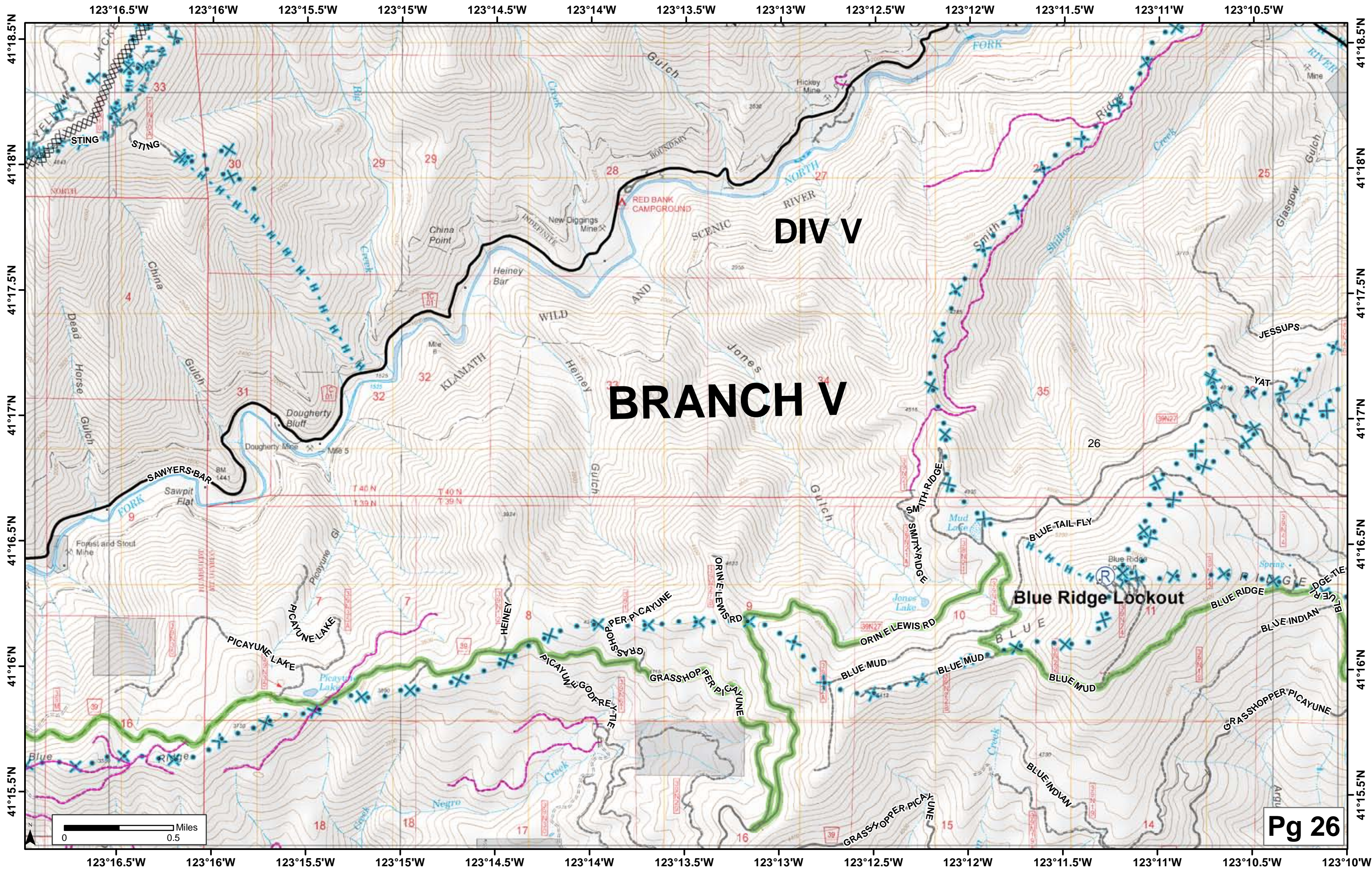


DIV T



DIV V

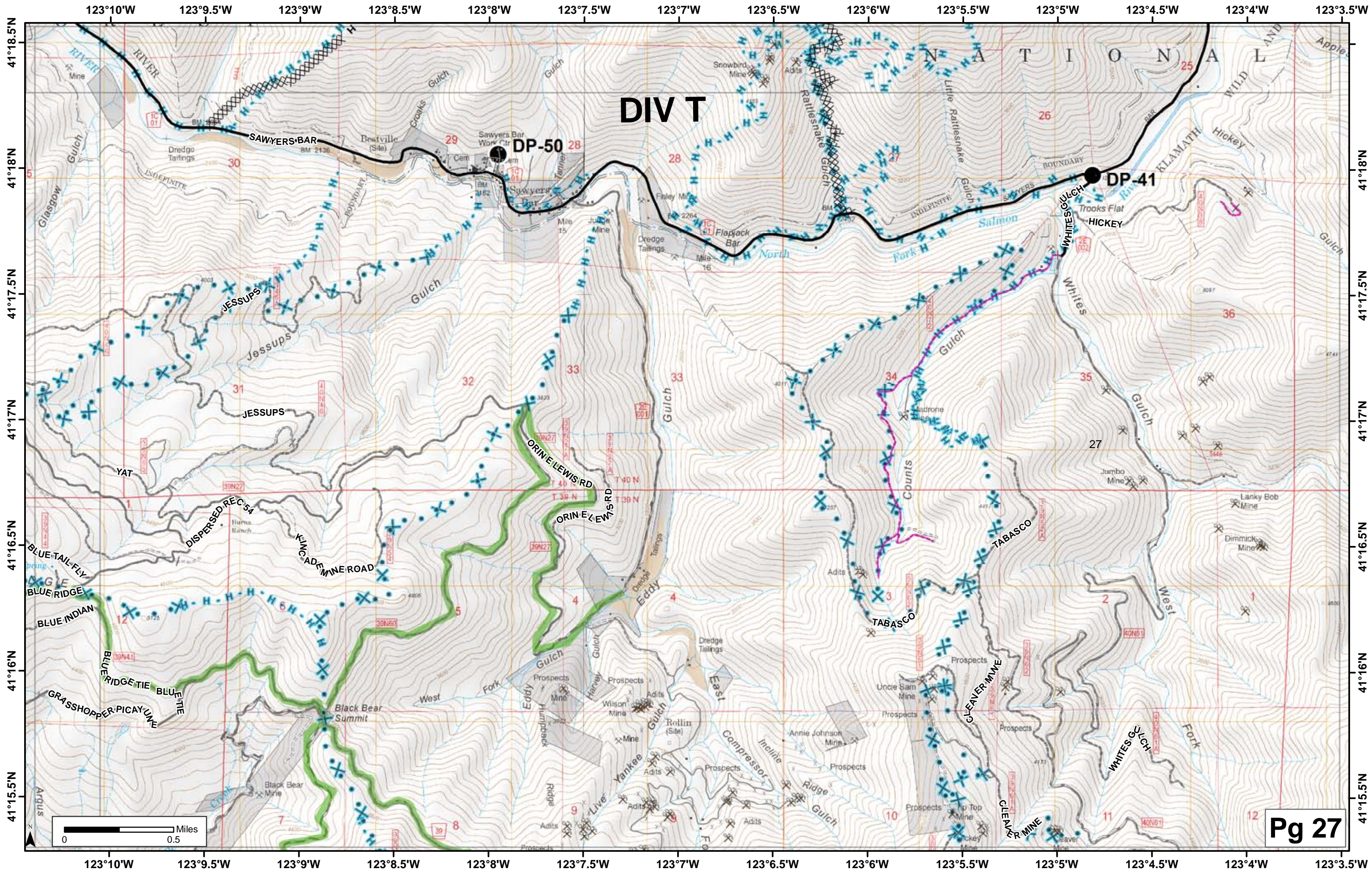
DIV Y



DIV V

BRANCH V

Blue Ridge Lookout



DIV T

DP-50

DP-41

