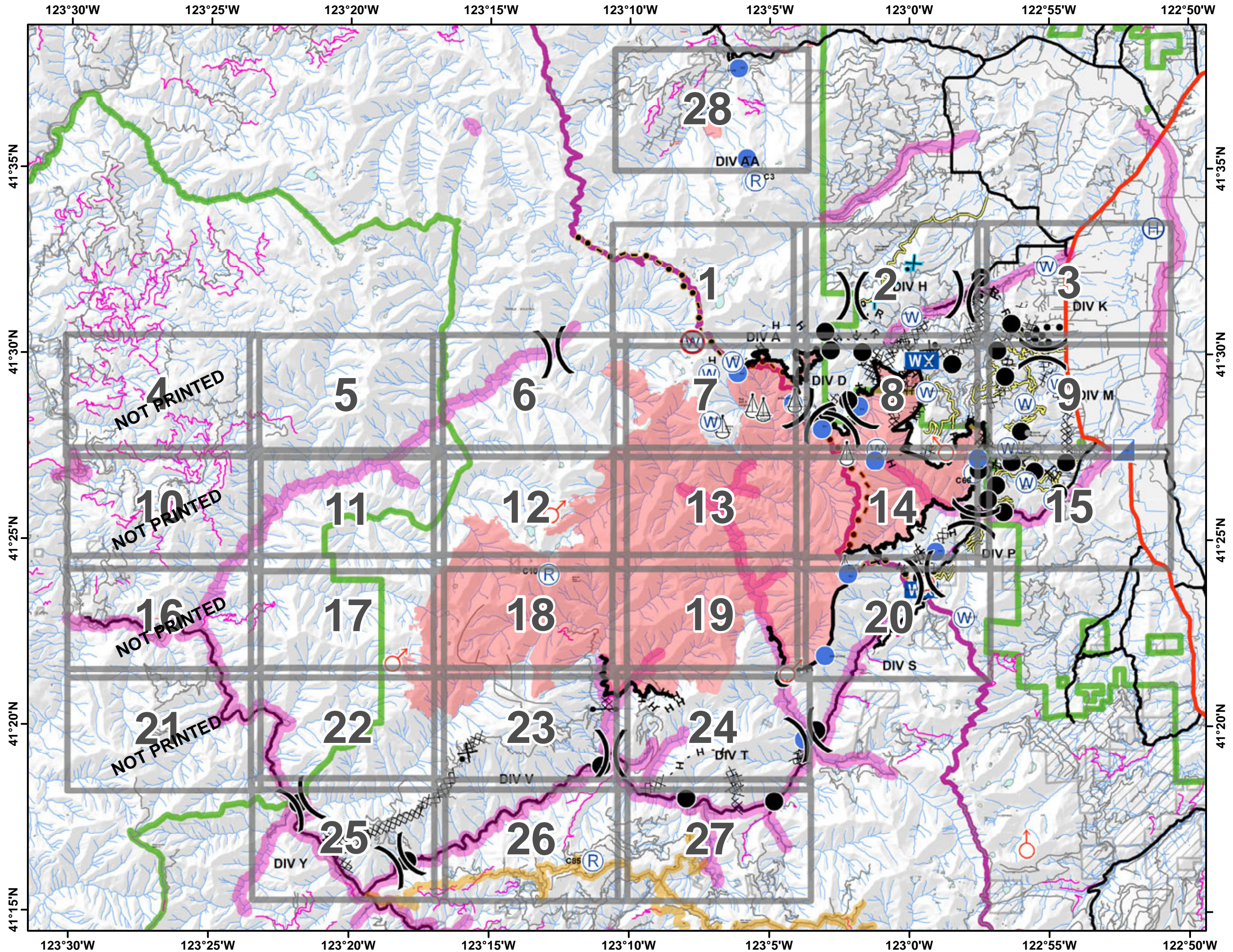


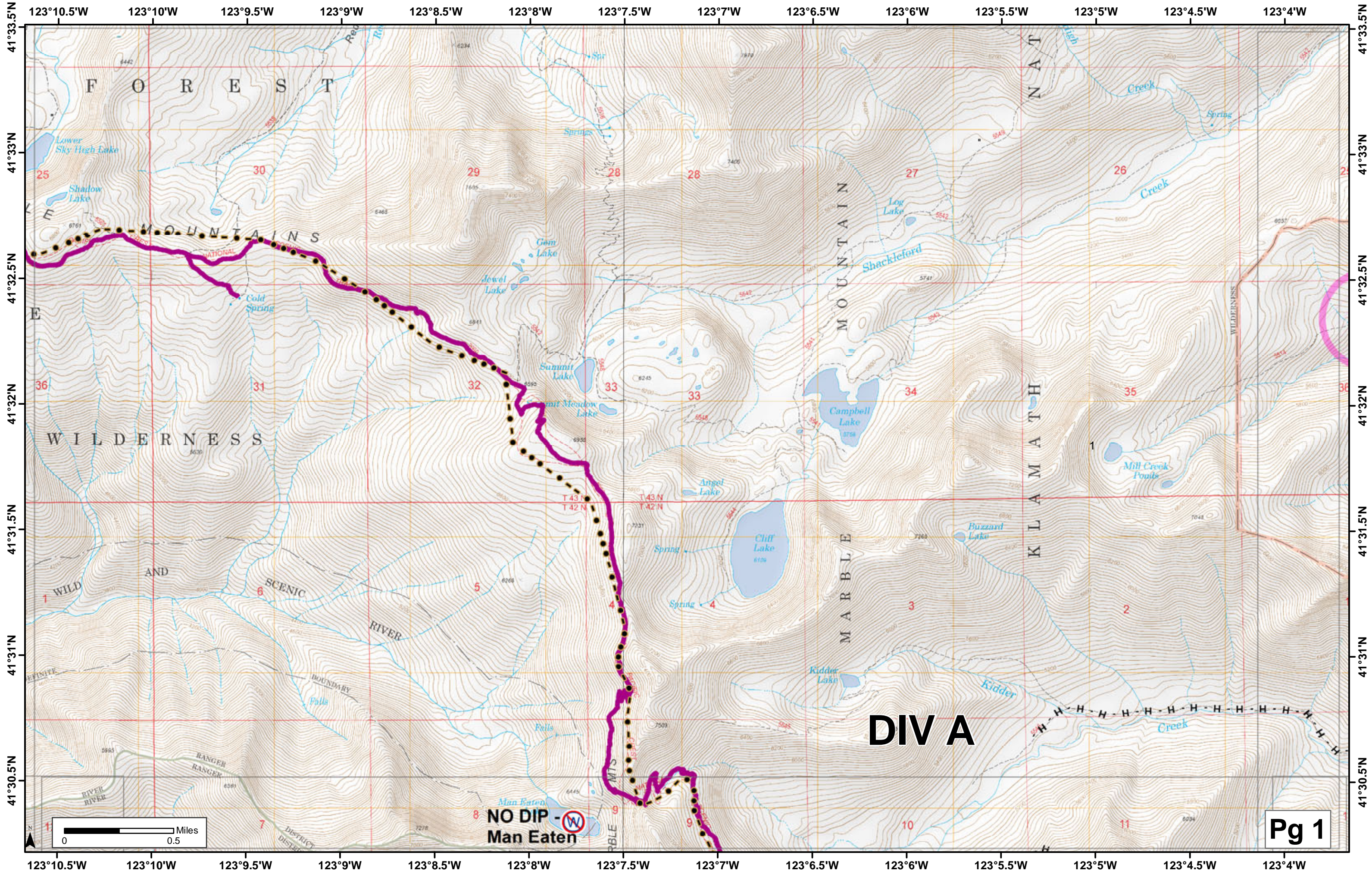
Salmon August Complex Klamath National Forest September 17, 2017

65,885 acres as of 9/16@1931hrs

IAP Maps

- | | | | |
|--|-------------------------|--|---|
| | Division Break | | Completed Line |
| | Drop Point | | R - Road as Completed Line |
| | Gate | | XXXX Completed Dozer Line |
| | Helibase | | H - Hand Line |
| | Helispot | | X• Proposed Dozer Line |
| | Incident Command Post | | Wildfire Daily Fire Perimeter |
| | Mobile Weather Unit | | Highlighted Geographic Feature |
| | Repeater | | Improved Road |
| | Restricted Water Source | | Proposed Dozer Line/
Previous Dozer Line |
| | Sling Site | | Contingency Line |
| | Spot Fire | | R - Improved Road as Completed Line |
| | Water Source | | Pacific Crest Trail (PCT) |
| | Other | | Alternate Egress |
| | Mine | | Private Land within Forest Boundary |
| | | | Forest Boundary |
| | | | Watershed Divide |
| | | | Avoidance Area |

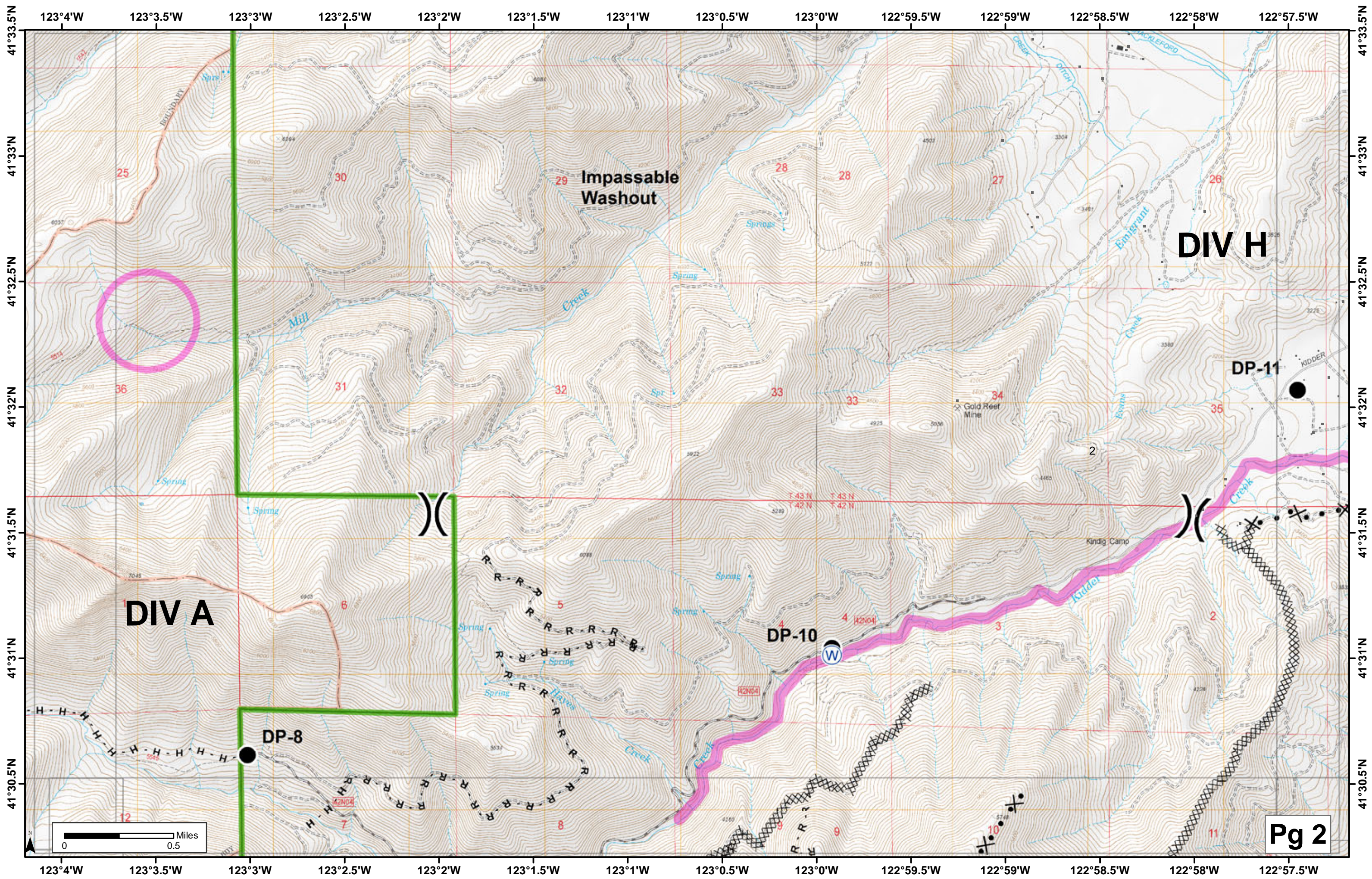


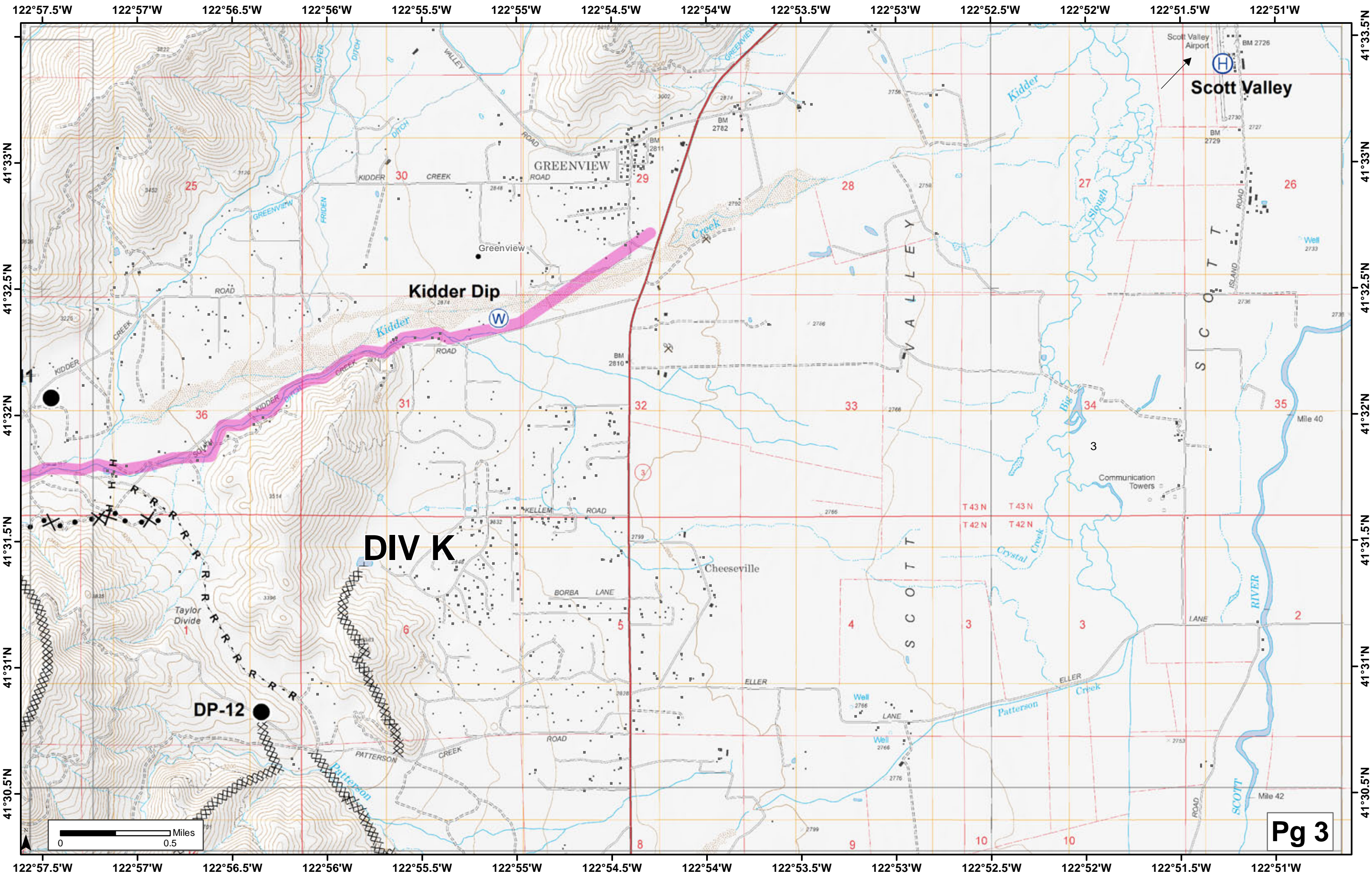


DIV A

NO DIP - Man Eaten

Pg 1





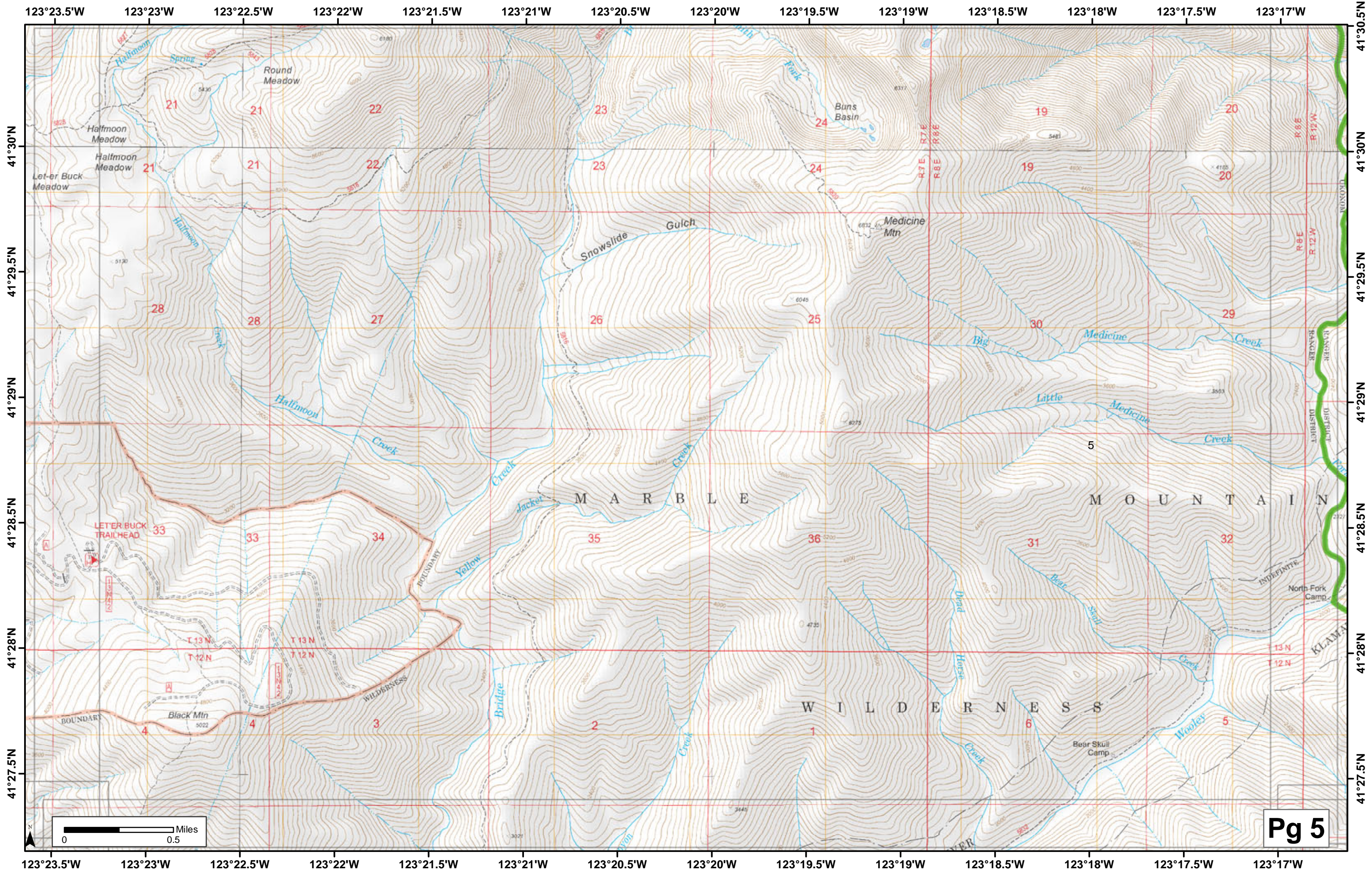
DIV K

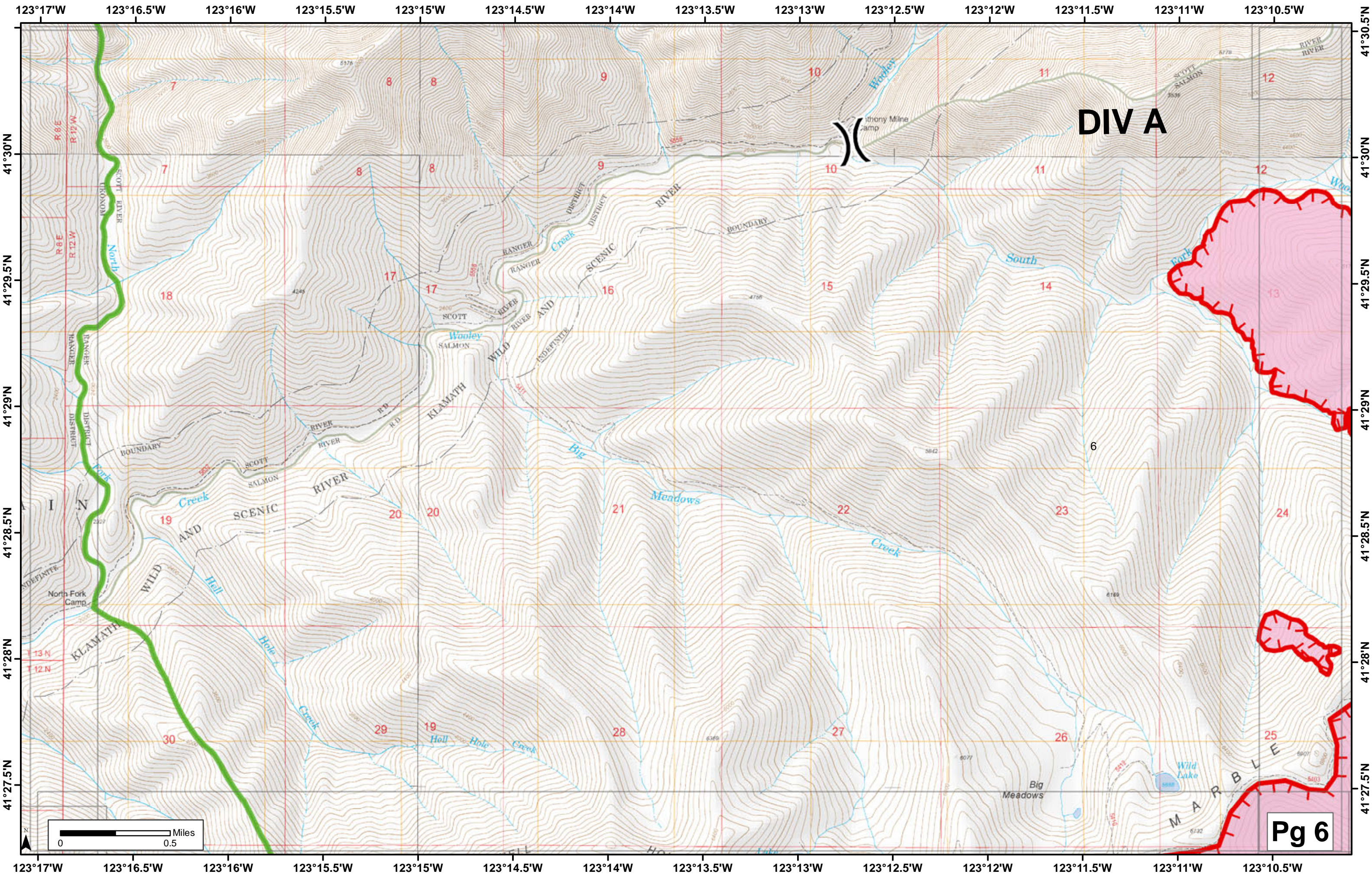
Scott Valley Airport **H**
Scott Valley

Kidder Dip

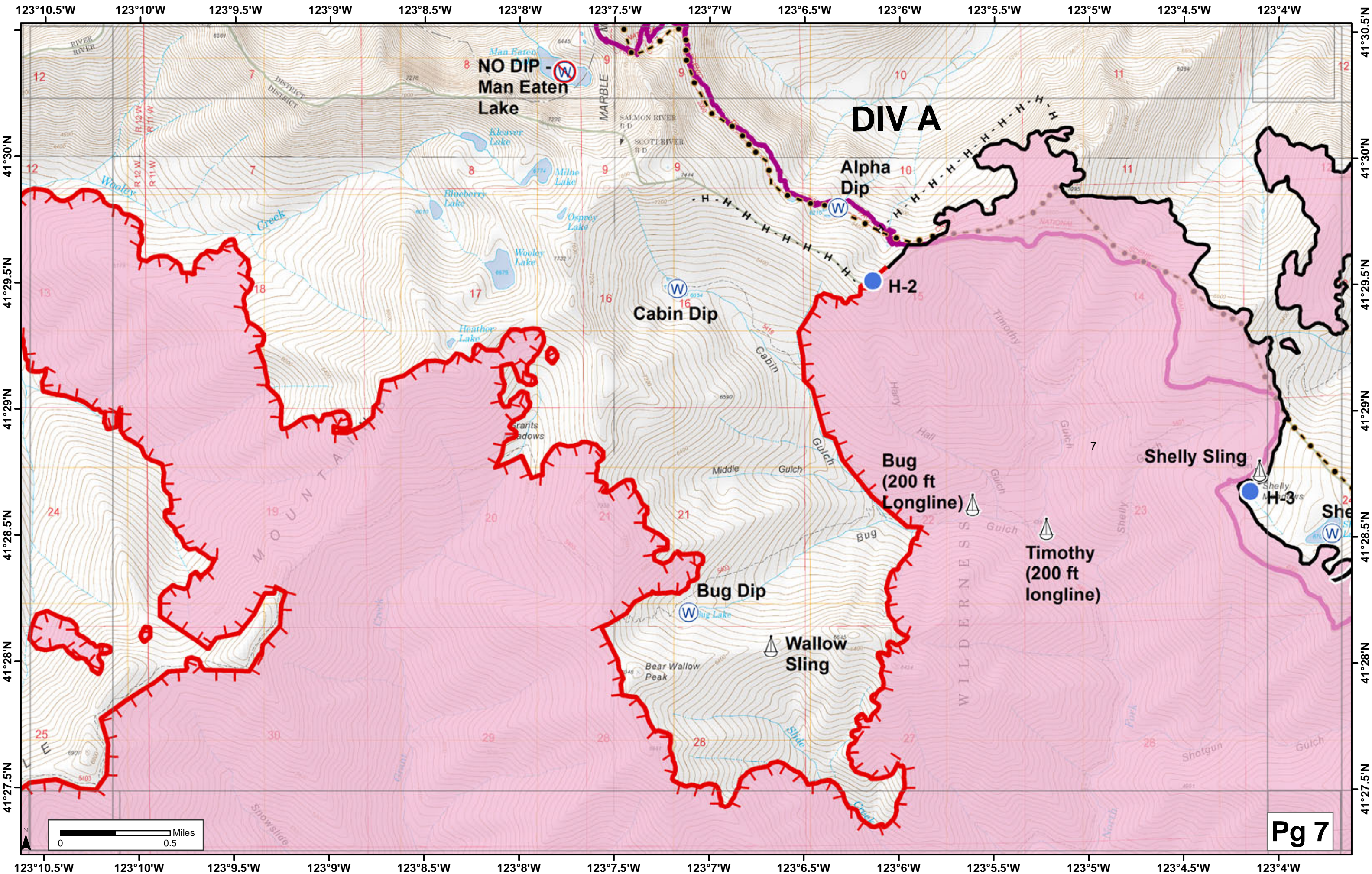
DP-12

Pg 3





DIV A



DIV A

**NO DIP -
Man Eaten
Lake**

**Alpha
Dip**

**Cabin
Dip**

**Bug
(200 ft
Longline)**

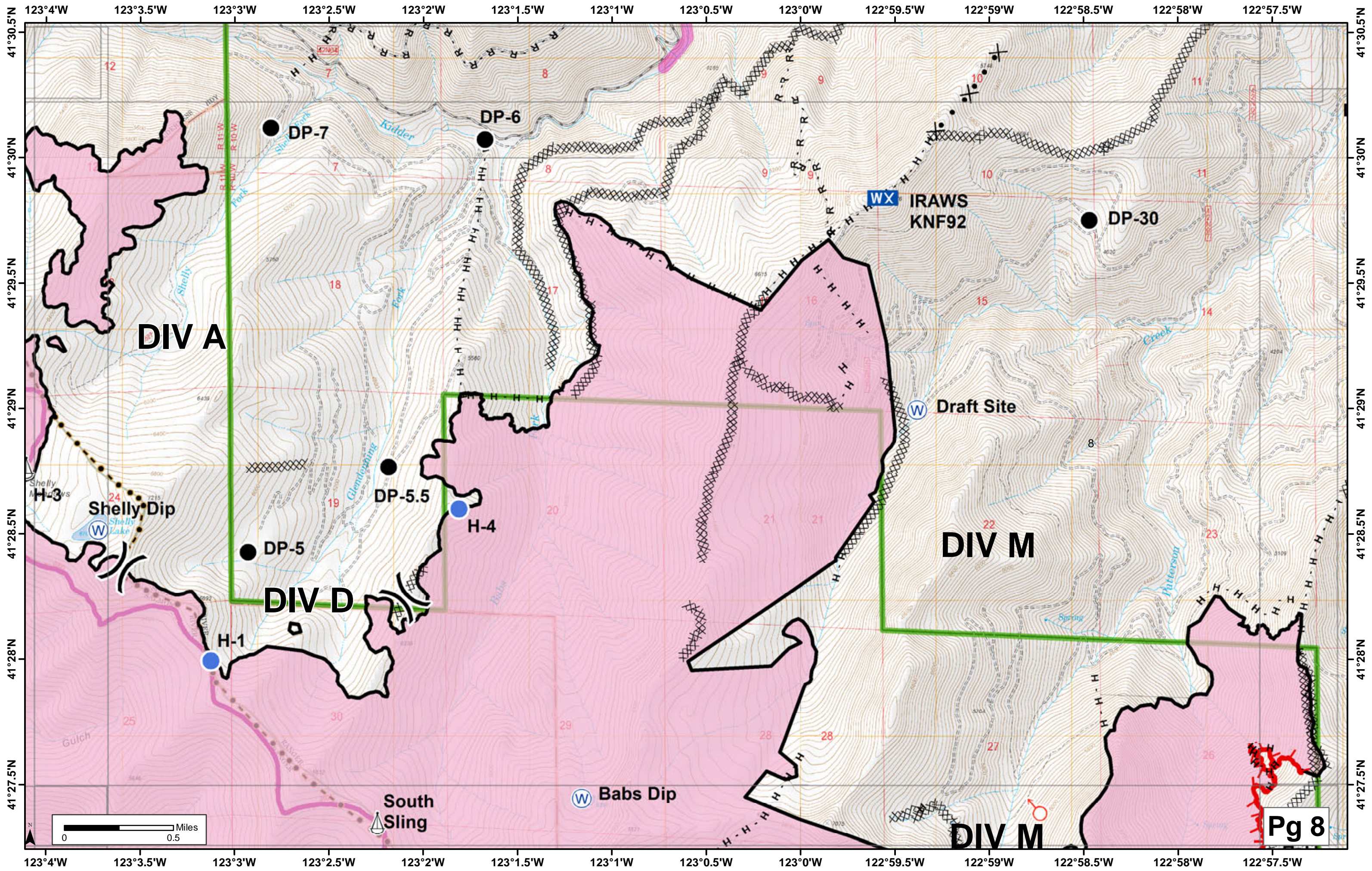
**Bug
Dip**

**Wallow
Sling**

**Timothy
(200 ft
longline)**

**Shelly
Sling**





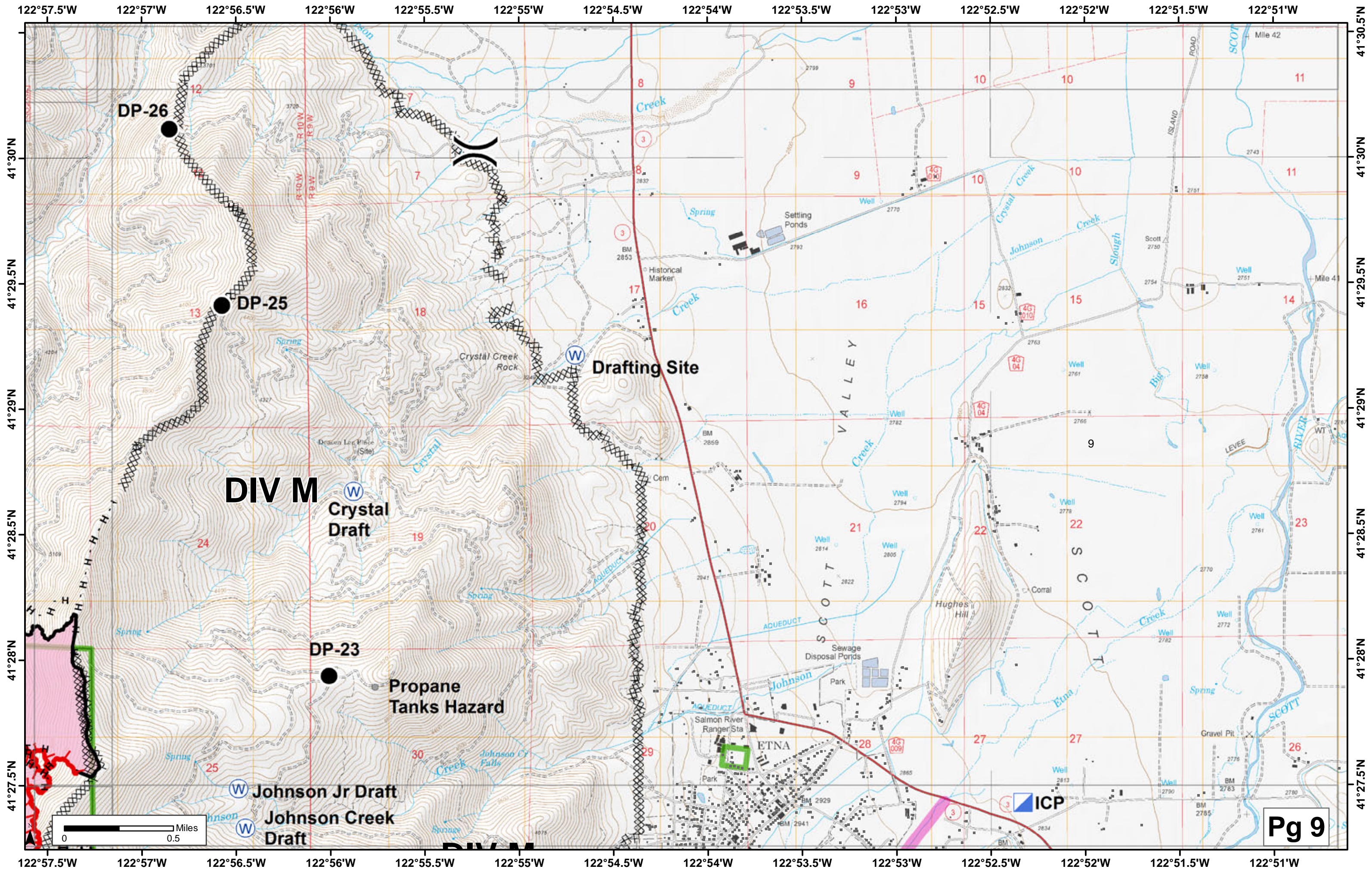
DIV A

DIV D

DIV M

DIV M

Pg 8



DIV M

Drafting Site

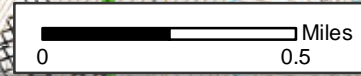
Propane Tanks Hazard

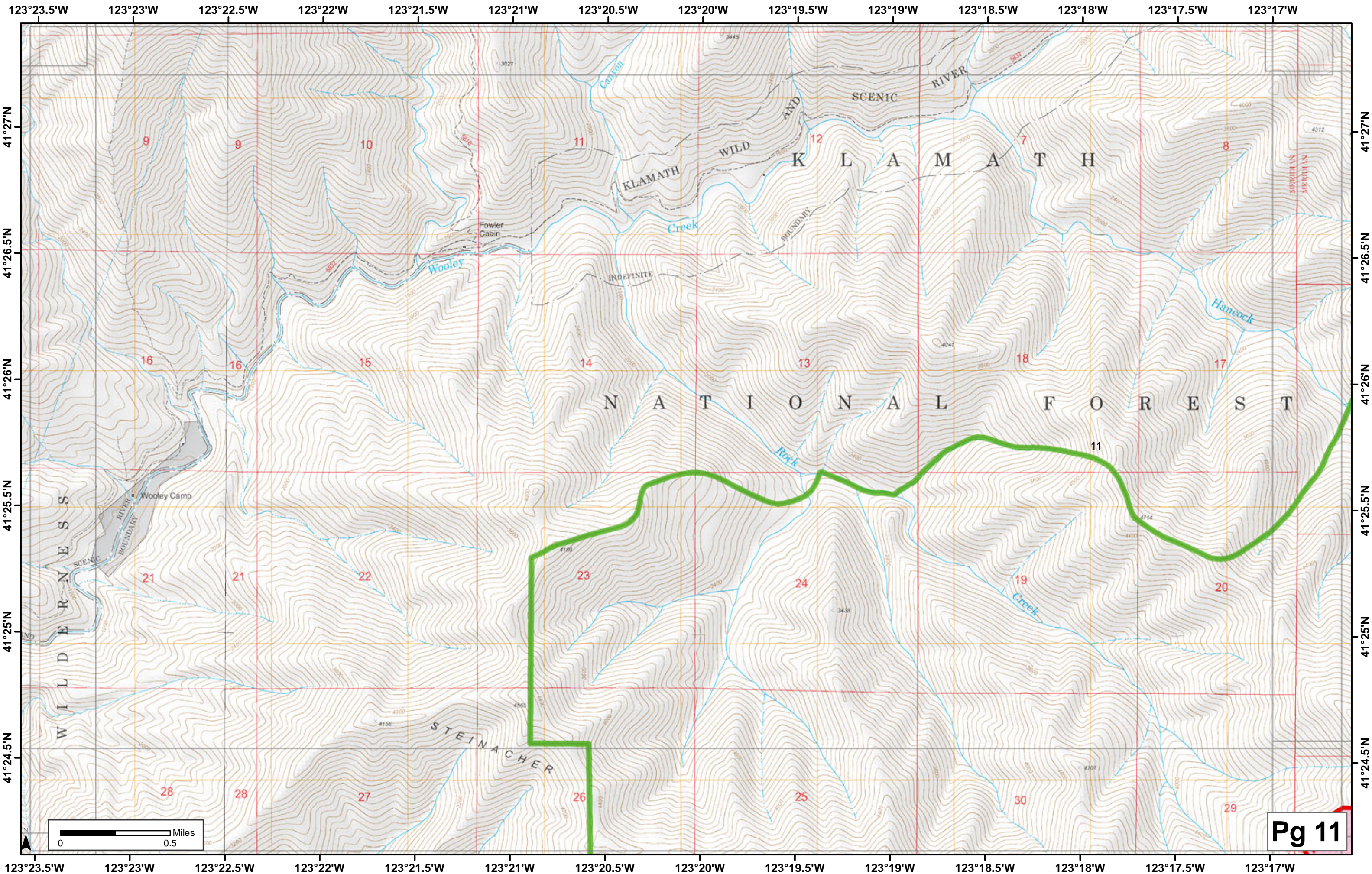
Crystal Draft

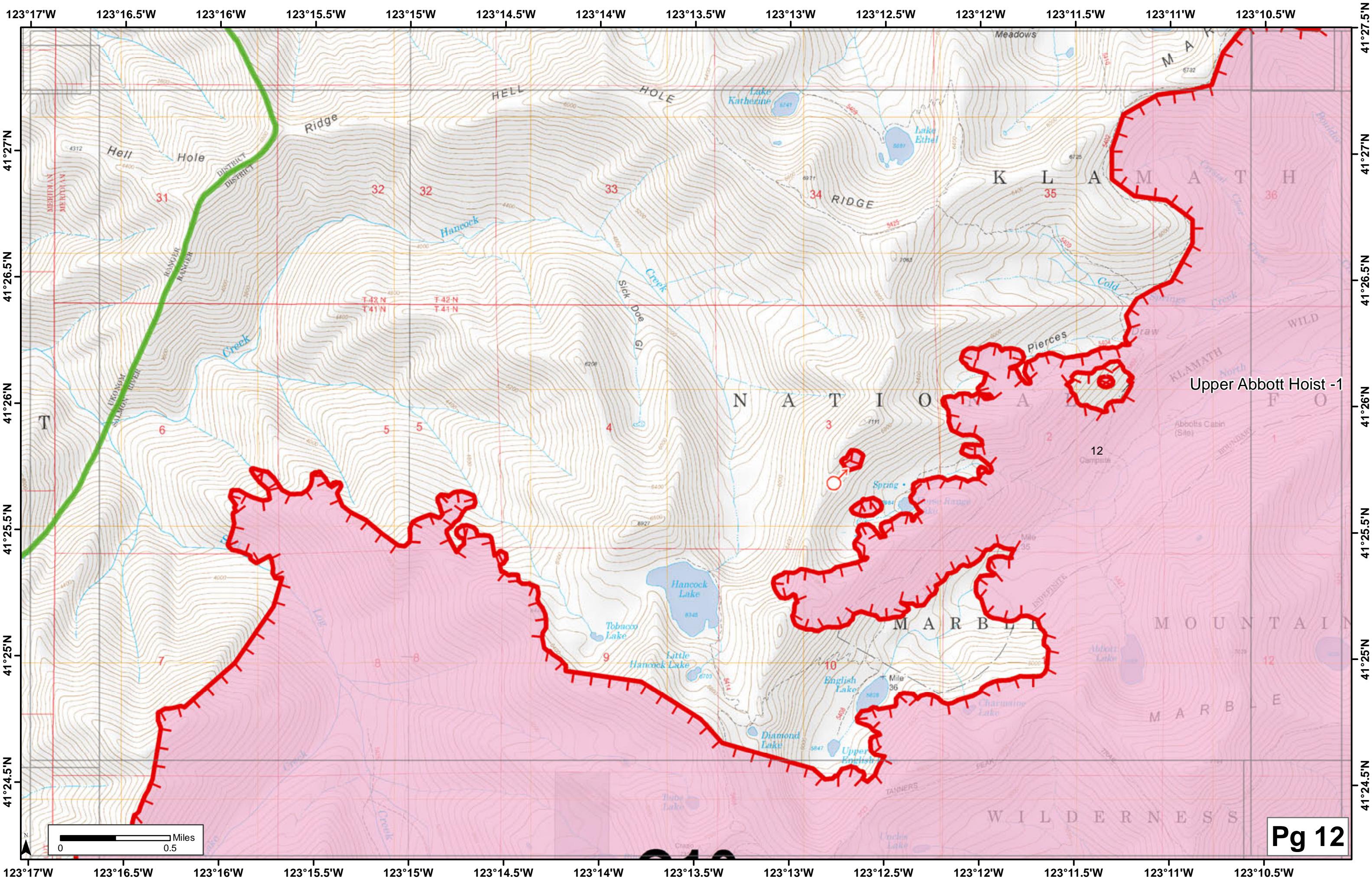
Johnson Jr Draft

Johnson Creek Draft

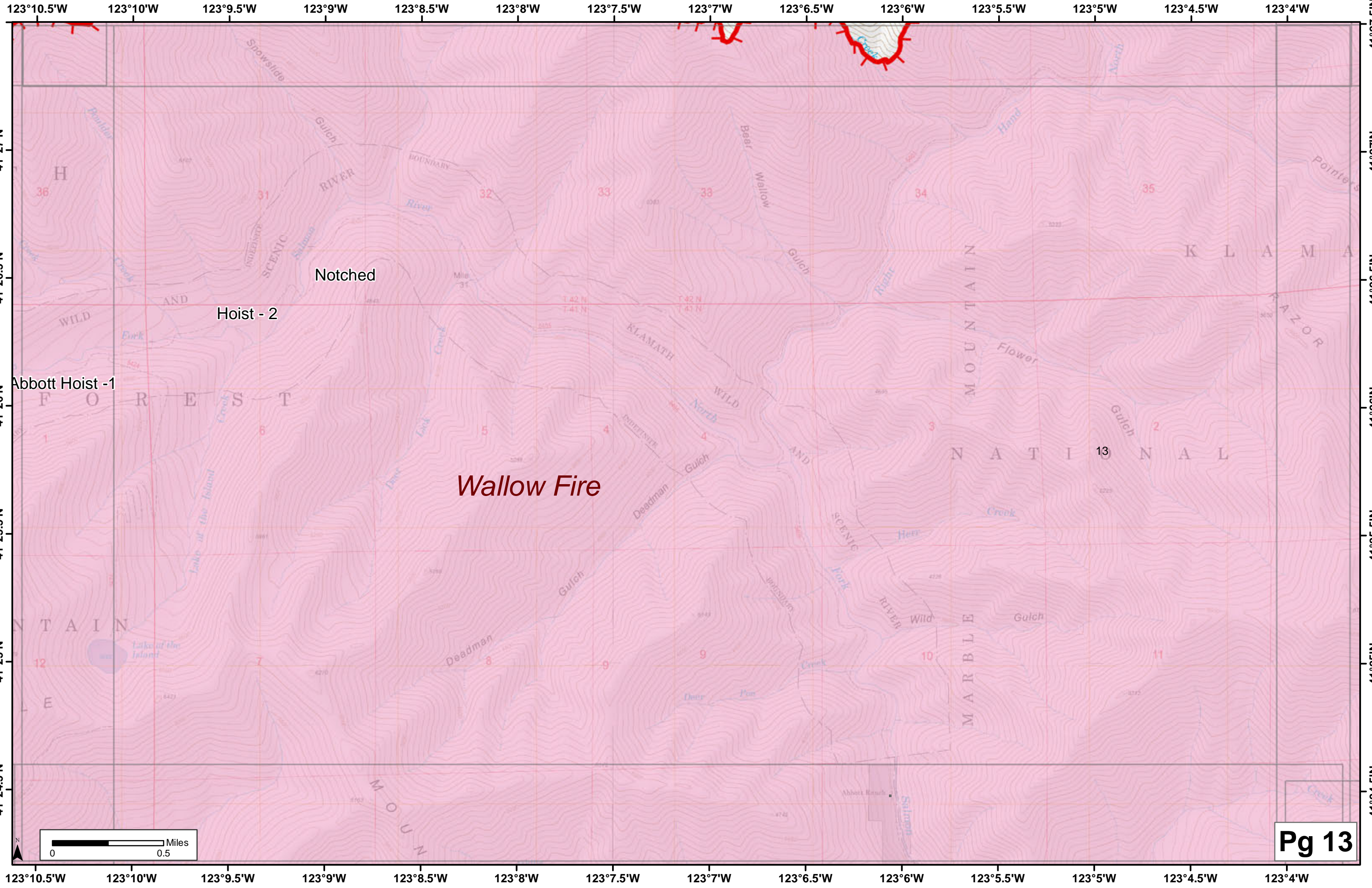
Pg 9







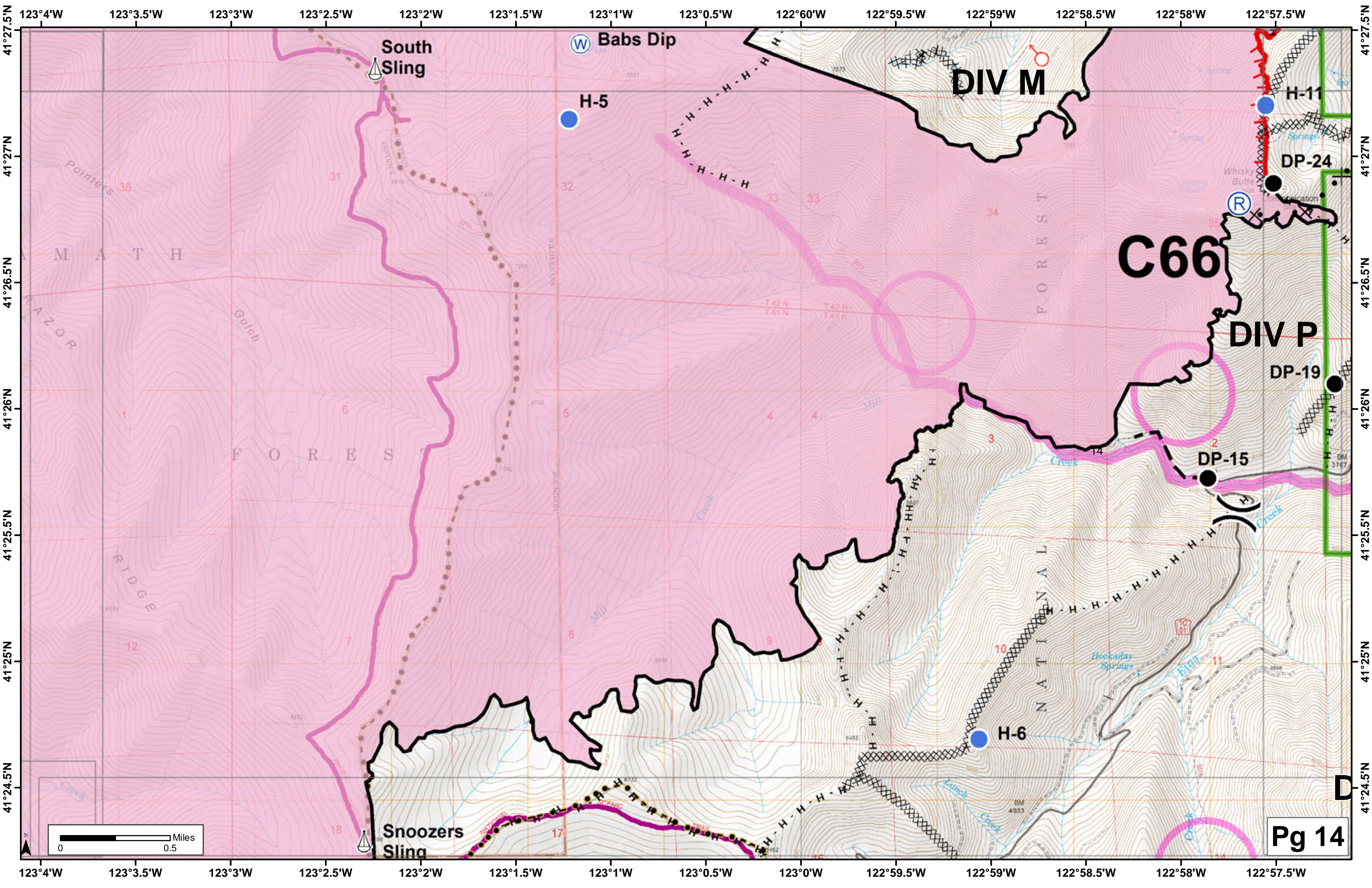
Upper Abbott Hoist - 1

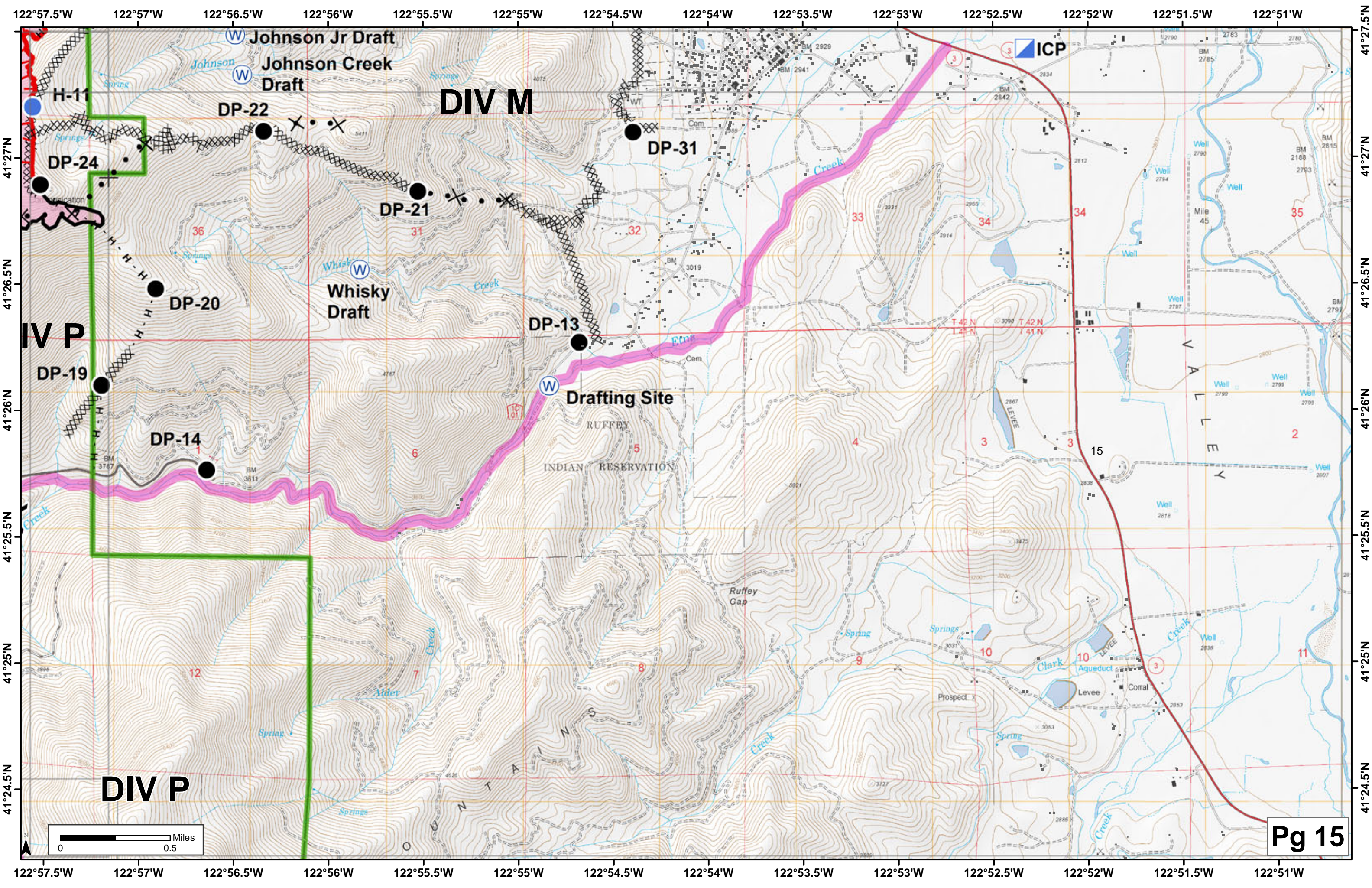


Wallow Fire

Hoist - 2

Abbott Hoist - 1





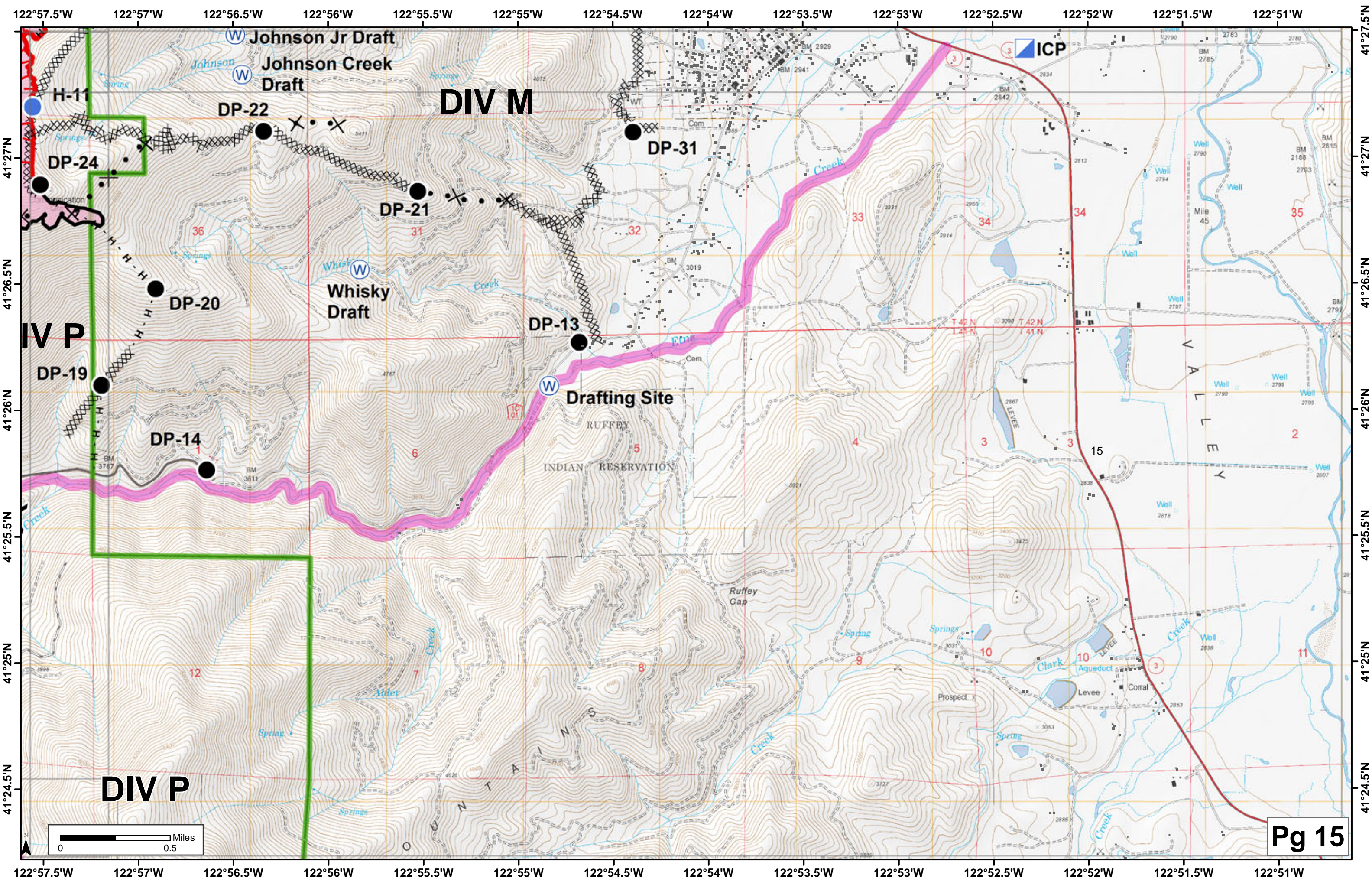
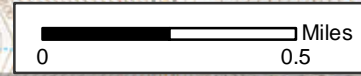
DIV M

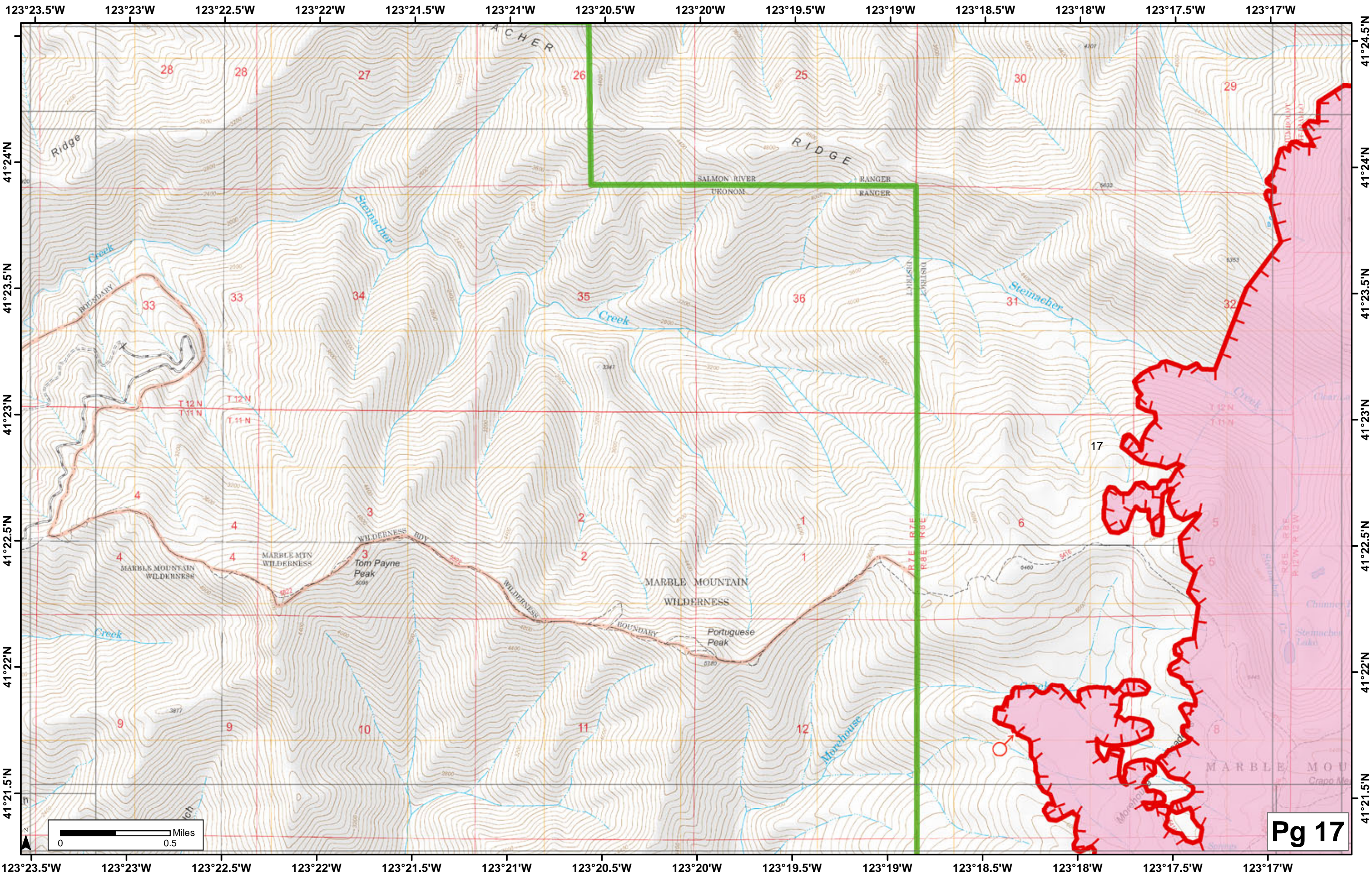
DIV P

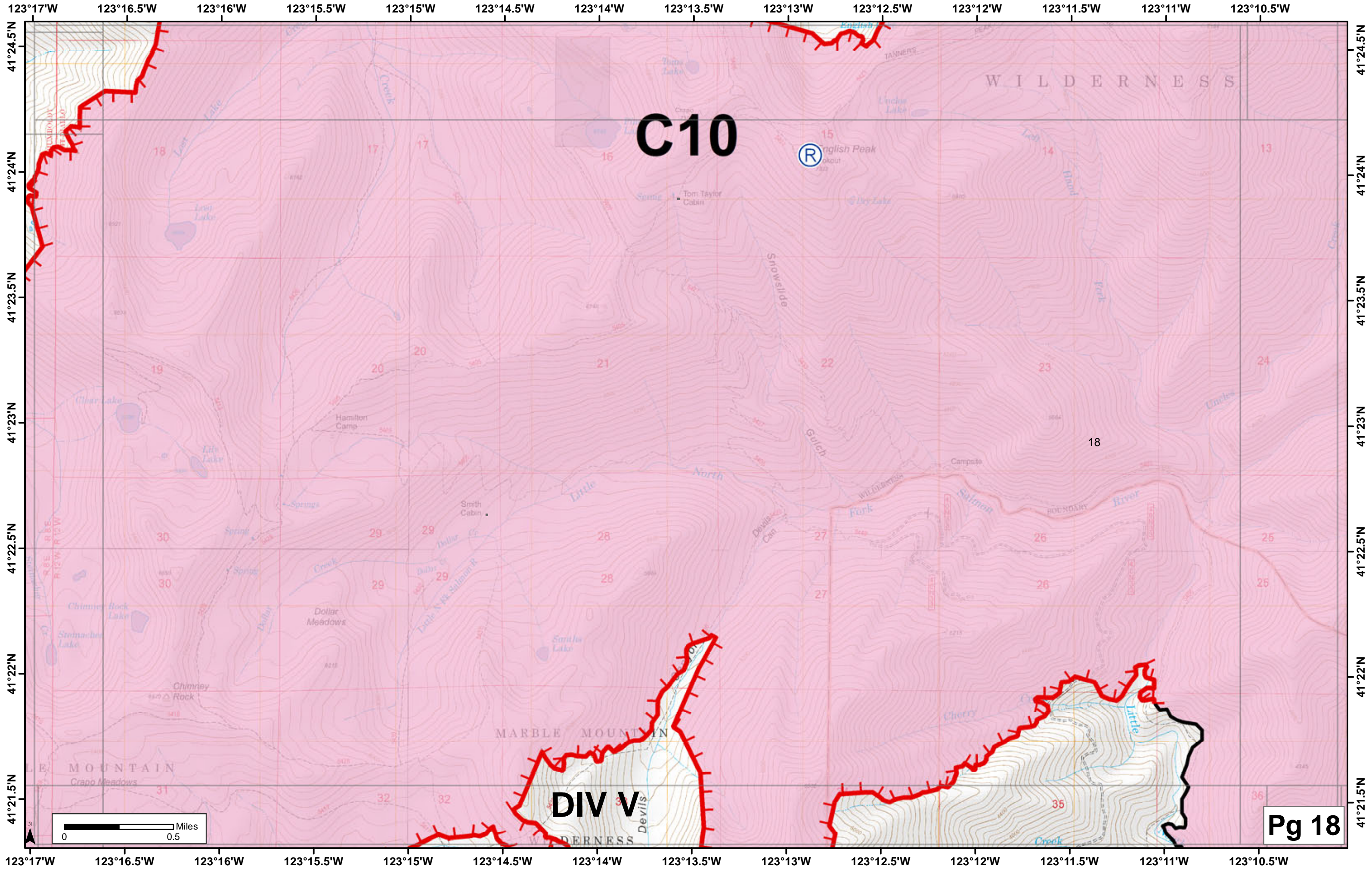
Drafting Site

DIV P

Pg 15

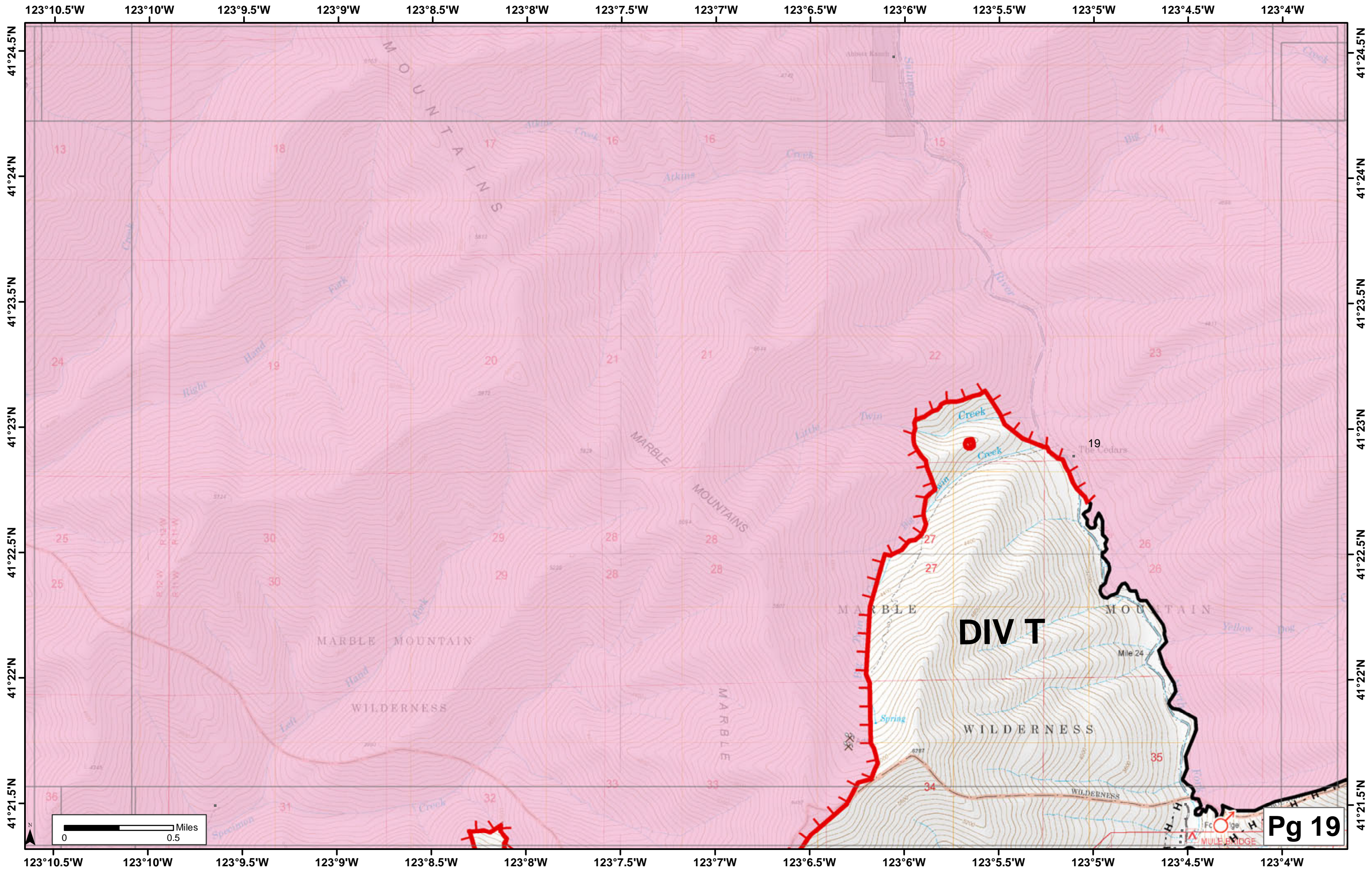




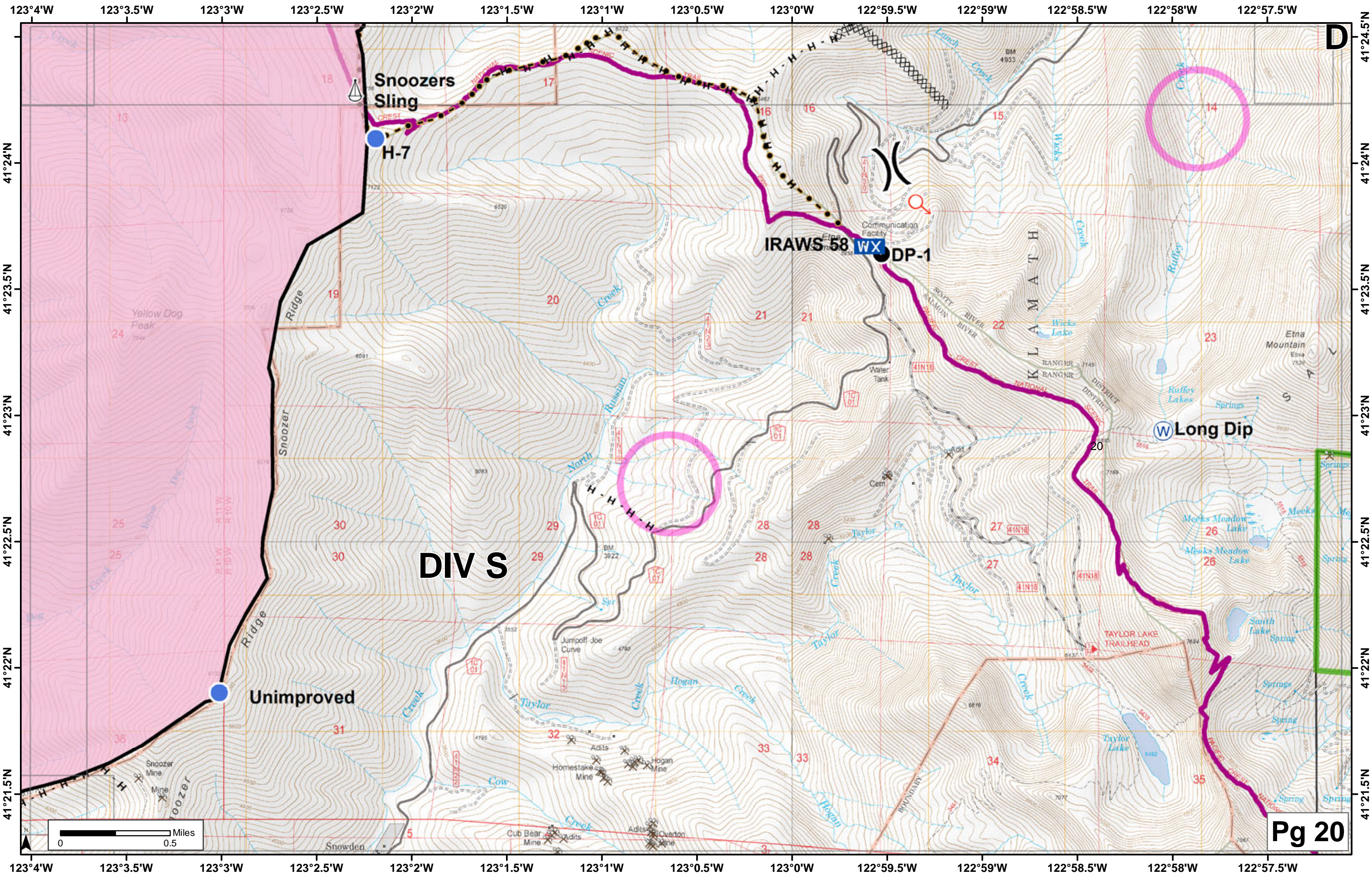


C10

DIV V



DIV T



Snoozers Sling

H-7


IRAWS 58 WX DP-1

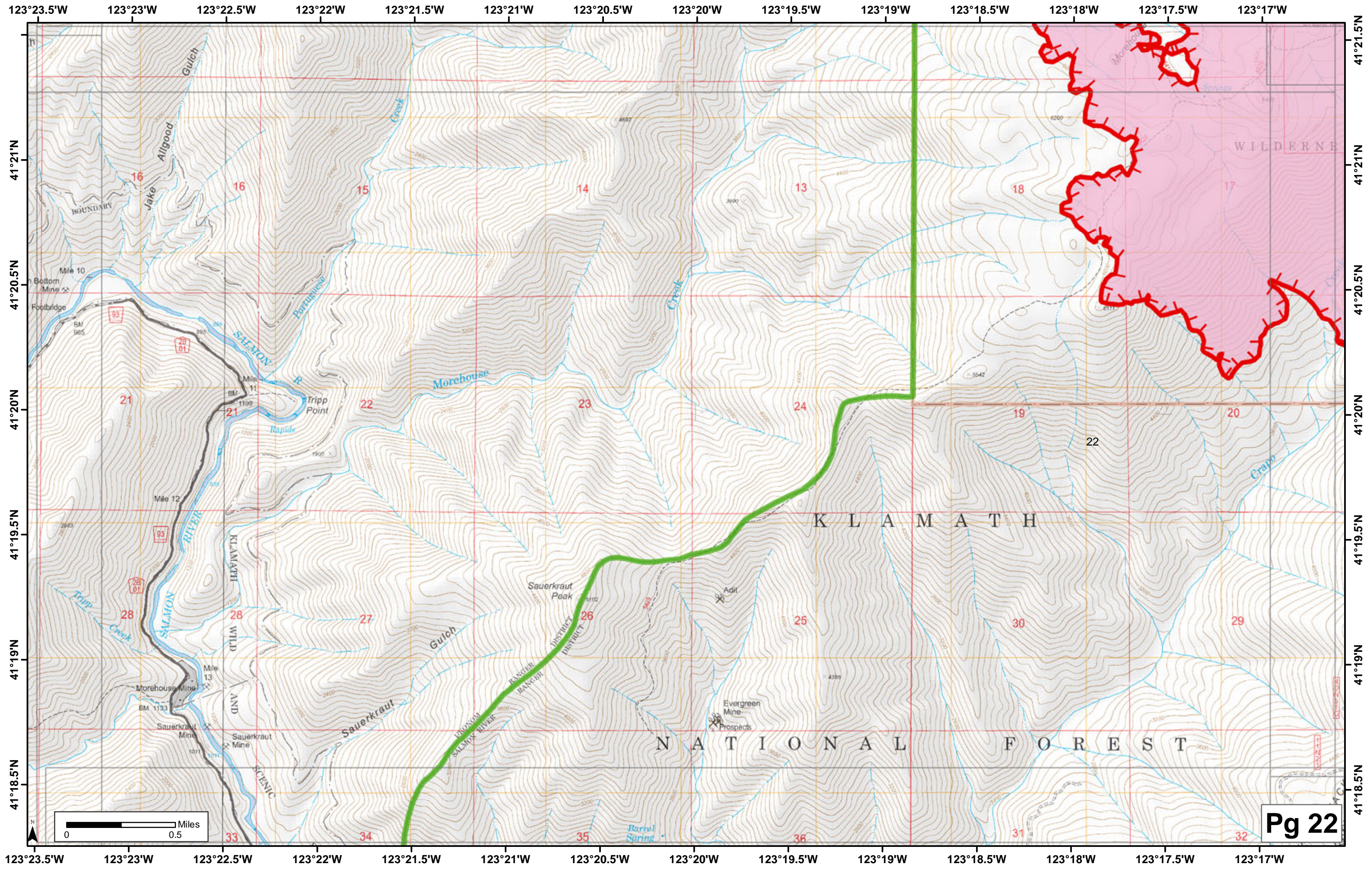
Long Dip

Unimproved

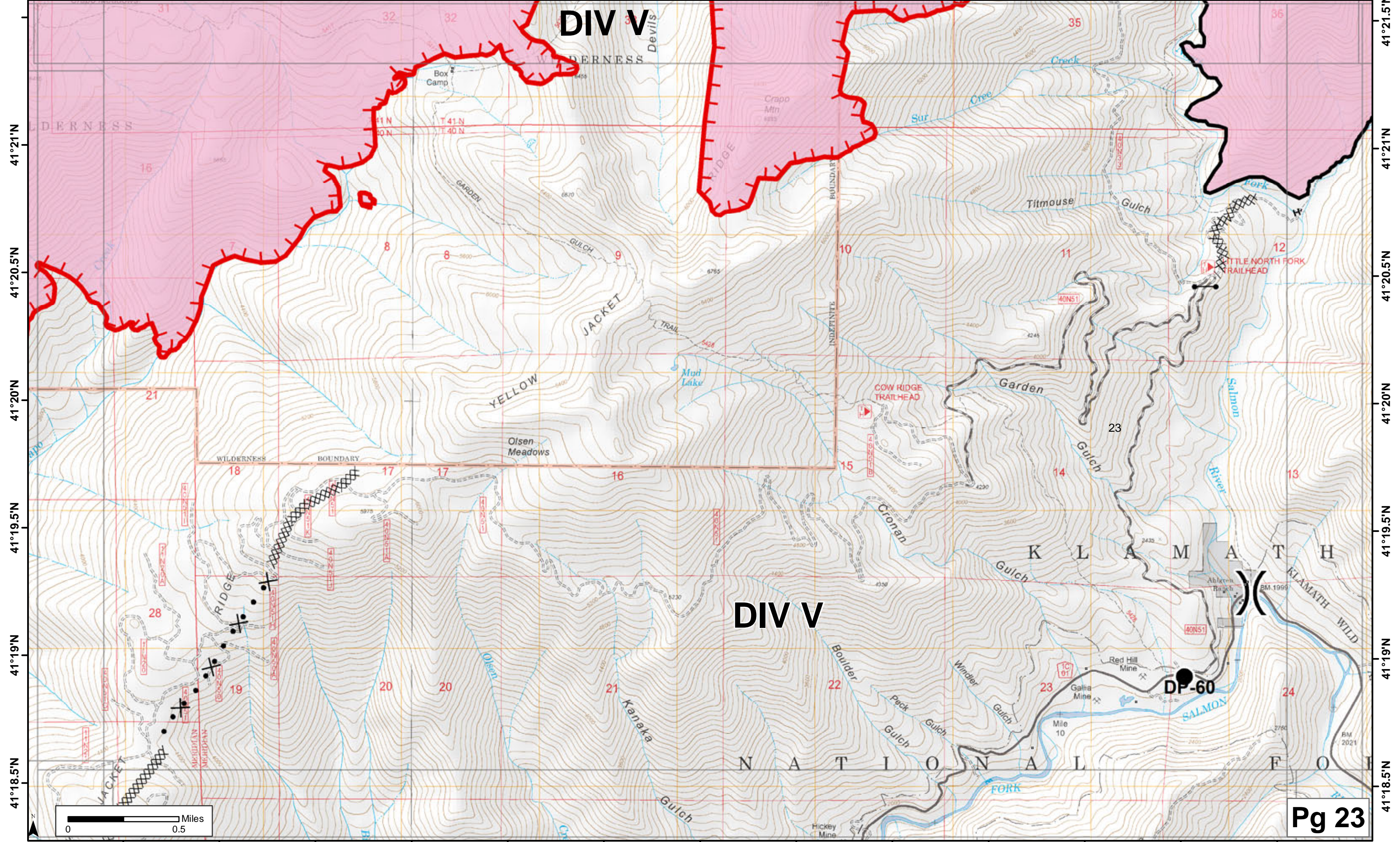
DIV S

Pg 20





123°17'W 123°16.5'W 123°16'W 123°15.5'W 123°15'W 123°14.5'W 123°14'W 123°13.5'W 123°13'W 123°12.5'W 123°12'W 123°11.5'W 123°11'W 123°10.5'W



41°21'N
41°20.5'N
41°20'N
41°19.5'N
41°19'N
41°18.5'N

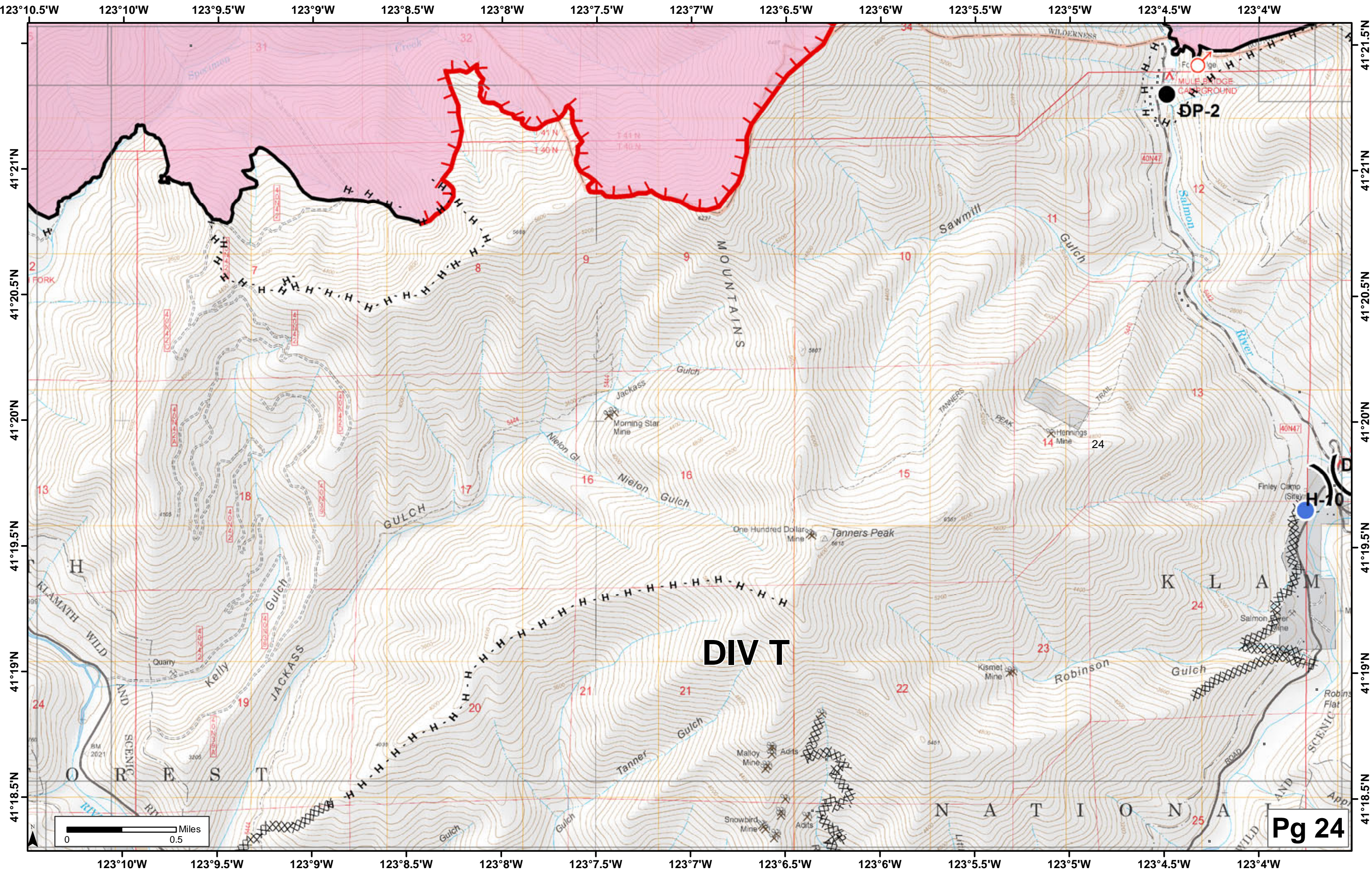
41°21.5'N
41°21'N
41°20.5'N
41°20'N
41°19.5'N
41°19'N
41°18.5'N

DIV V

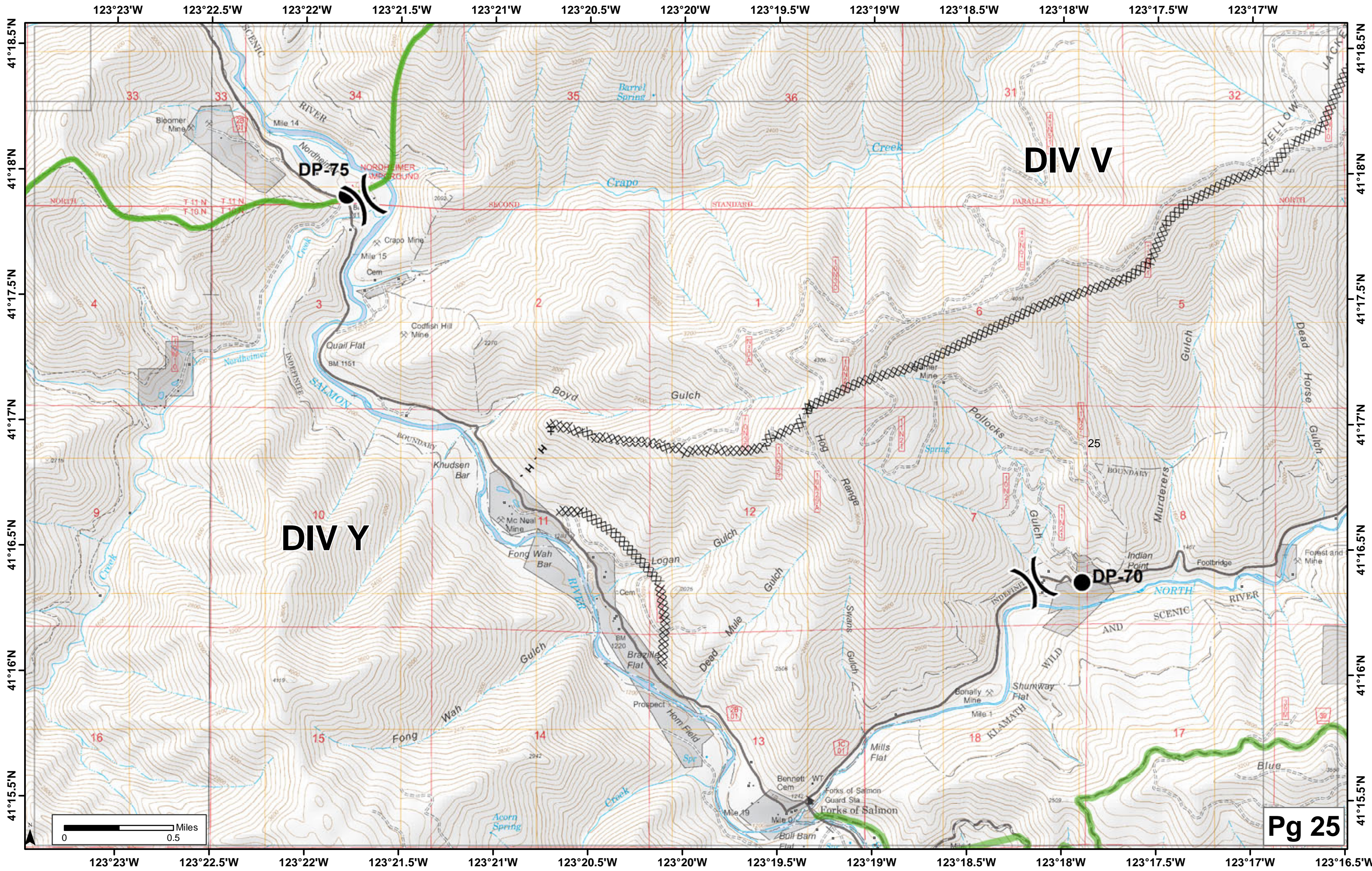
DIV V

Pg 23





DIV T




DIV V

DIV Y

DP-70

DP-75

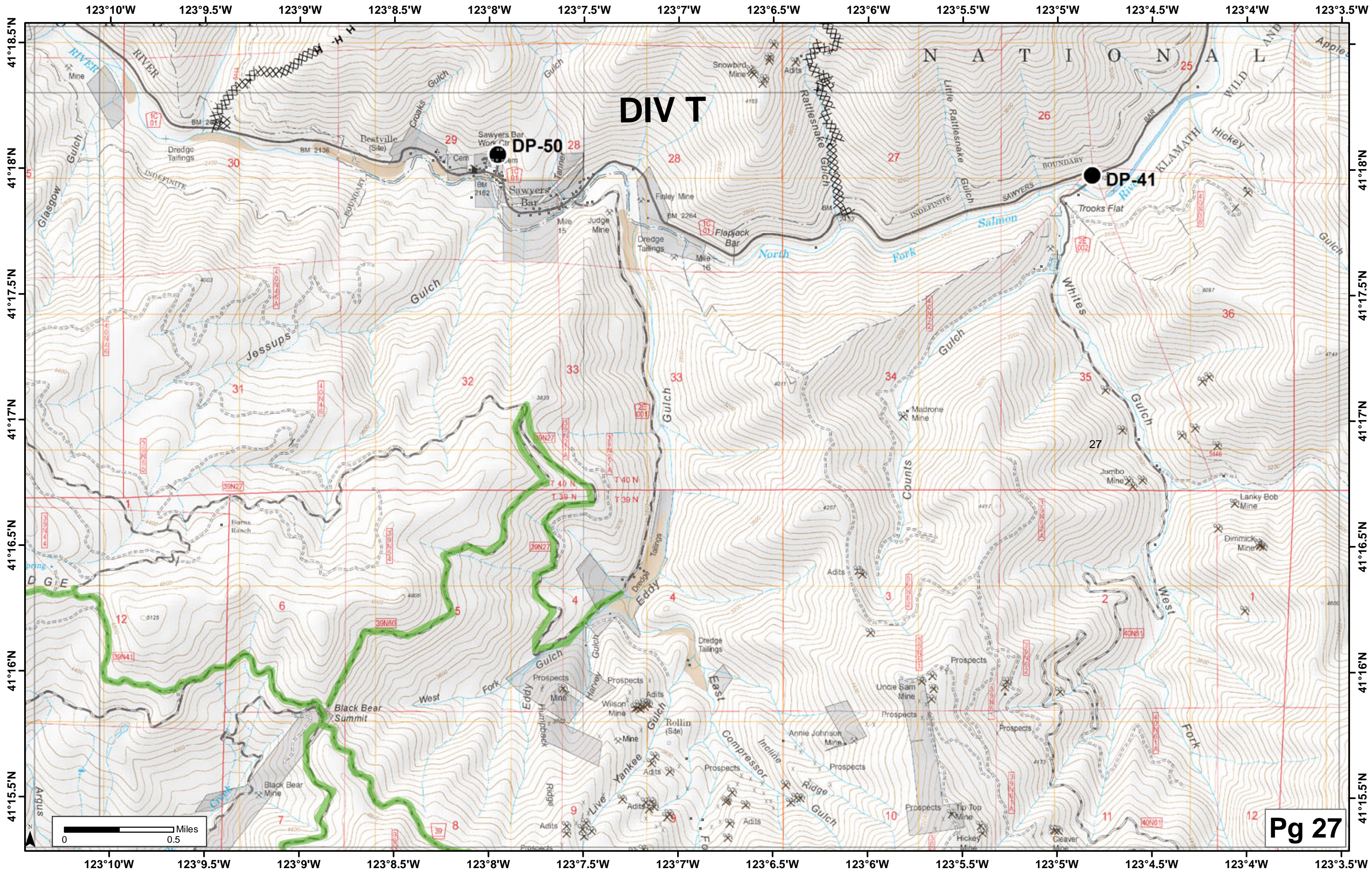


123°23'W 123°22.5'W 123°22'W 123°21.5'W 123°21'W 123°20.5'W 123°20'W 123°19.5'W 123°19'W 123°18.5'W 123°18'W 123°17.5'W 123°17'W

41°18.5'N
41°18'N
41°17.5'N
41°17'N
41°16.5'N
41°16'N
41°15.5'N

41°18.5'N
41°18'N
41°17.5'N
41°17'N
41°16.5'N
41°16'N
41°15.5'N

123°23'W 123°22.5'W 123°22'W 123°21.5'W 123°21'W 123°20.5'W 123°20'W 123°19.5'W 123°19'W 123°18.5'W 123°18'W 123°17.5'W 123°17'W 123°16.5'W

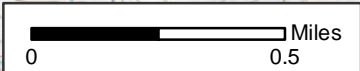


DIV T

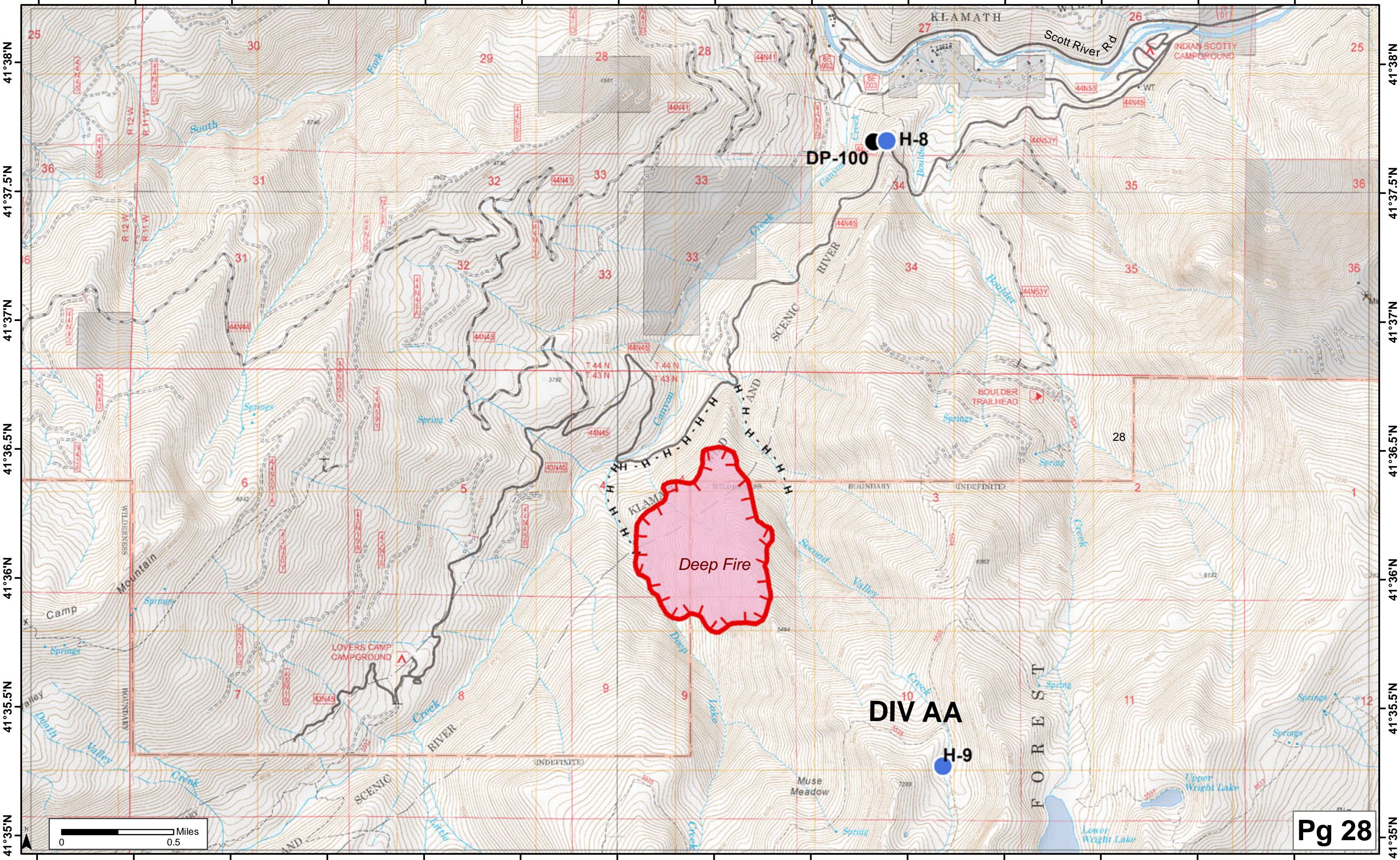
DP-50

DP-41

Pg 27



123°10.5'W 123°10'W 123°9.5'W 123°9'W 123°8.5'W 123°8'W 123°7.5'W 123°7'W 123°6.5'W 123°6'W 123°5.5'W 123°5'W 123°4.5'W 123°4'W



41°38'N
41°37.5'N
41°37'N
41°36.5'N
41°36'N
41°35.5'N
41°35'N

41°38'N
41°37.5'N
41°37'N
41°36.5'N
41°36'N
41°35.5'N
41°35'N